

**104348565**

# POLK COUNTY CORNER RESTORATION FORM

SECTION 9 TOWNSHIP 10 S RANGE 4 W W.M. BLM ID 348565

DLC \_\_\_\_\_ CORNER County Line Monument

DATE 9/22/2011 CORNER RESTORATION FIELD BOOK 200-12 PAGE 2

## PREVIOUS RENEWALS / SURVEYS, ETC.

CS 15402  
Benton Co. Survey 134 (10157)

\_\_\_\_\_ CONDITION REPORT  
\_\_\_\_\_ RENEWED  
\_\_\_\_\_ UNRECORDED  
X SURVEYED IN

## MONUMENT AND ACCESSORIES FOUND (CONDITION AND SOURCE)

I searched for but did not find the monument cited by BCS 134 (10157) as being on the County Line and near the westerly right-of-way of Corvallis Rd. Said survey also shows said monument being 15.45 Ch= 1019.70' south of the north line of section 9. I did find a typical County Line concrete guard post located 30' west of the as-travelled centerline of Corvallis Rd. The post is 10" X 10" at the base 7" X 7" at the top and it is 38" high. The post is slightly damaged and is leaning 0.2' westerly. The post is engraved; "POLK", "BENTON" and "CO LINE". These concrete posts are located at almost all County Line road crossings. There is no record of who set the concrete posts but evidence indicates they were set in the 1930's. County Line Monuments, cited on BCS 134 (10157), that were set outside the limits of the the as-travelled road, had concrete posts typically set within 2' of, and either east or west of said monuments. My survey determined that the concrete post on Corvallis Rd. is located 1018.39' south of the north line of section 9 (See page 2 of this restoration).

Both the Polk and Benton County Surveyors accepted the concrete post as best evidence of the location of the County line for the following reasons:

- The post fell within 1.31' of the record call from the north line of Section 9 and;
- evidence indicates the posts were set on the County Line and directly east or west of County Line monuments cited on CS 134 (10157).

## MONUMENT SET (PROCEDURES AND DESCRIPTION)

I established a point on the County Line bearing N90°E, 1.00' from the concrete post. At said point I set a 2" X 30" iron pipe with 2 1/2" brass cap up 3".

## NEW ACCESSORIES

- 6" oak; N9°E, 3.04' to a nail, magnet and washer 1' up on right; scribed "PCO BT"; set witness tag
- Power Pole # 095861; N27°E, 137.71' to nail and washer 1' up on right; set witness tag
- Power Pole # 095760; S37°E, 85.21' to nail and washer 1' up on right; set witness tag

State Plane Coordinate (ORGN 83/96 (2002) in Int'l Feet)  
N= 395631.42 ft  
E= 7505087.92 ft

## NOTES

The state plane coordinates given for this point are the result of ties made during the survey for county project 1021, point #18.  
See project file for more information.

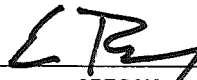
RESTORATION NO.

11901

## FIRM / AGENCY

Polk County Surveyors Office  
820 S.W. Ash St.  
Dallas, Oregon 97338  
(503) 623-9287

REGISTERED  
PROFESSIONAL  
LAND SURVEYOR

  
OREGON  
JANUARY 15 2002  
ERIC T BERRY  
61392

WITNESS Jim Killian, Roger Ray

# POLK COUNTY CORNER RESTORATION FORM


SECTION 9 TOWNSHIP 10 S RANGE 4 W W.M. BLM ID 348565

DLC \_\_\_\_\_ CORNER County Line Monument

DATE 9/22/2011 CORNER RESTORATION FIELD BOOK 200-12 PAGE 2



1" = 100'



Found a 2" X 30" iron pipe and 2 1/2" brass cap down 8" set per RE 11739. This monument is also on the line common to sections 4 and 9.


Basis of Bearing  
Oregon Coordinate Reference System  
Salem Zone

S0°W, 1018.39'  
(15.45 Ch = 1019.70') BCS 134 (10157)  
(South, 15.45 Ch = 1019.70') Polk Co  
Comm. Journal #1 page 140

S90°W  
98.23'

Set Iron pipe and cap on County Line 1.00', N90°E, from Concrete Post

## MONUMENT DETAIL

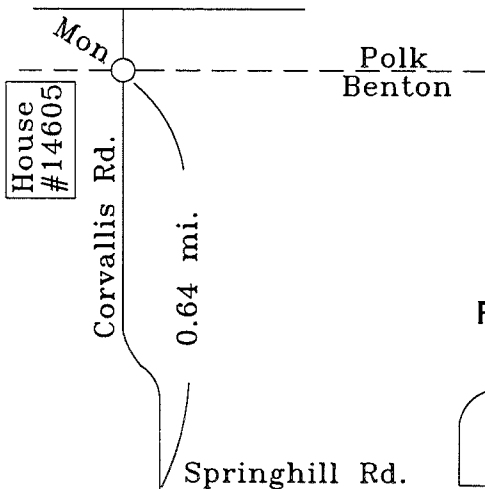


## FIRM / AGENCY

Polk County Surveyors Office  
820 S.W. Ash St.  
Dallas, Oregon 97338  
(503) 623-9287

WITNESS Jim Killian, Roger Ray

## SKETCH



## RESTORATION NO.

11901

REGISTERED  
PROFESSIONAL  
LAND SURVEYOR

*ETB*  
OREGON  
JANUARY 15 2002  
ERIC T BERRY  
61392