

TOWNSHIP 10 SOUTH, RANGE 4 WEST, WILLAMETTE MERIDIAN; SECTION 35 CORNER
DONATION LAND CLAIM J. QUINN THORNTON DLC NO. 37 CORNER NORTHWEST

COMMON CORNER(S):**UPDATES AND REVISIONS:****CORNER RECORDS (PREVIOUS RENEWALS, SURVEYS, ETC.)**

- [01] ORIGINAL GLO SURVEY BY JAMES FREEMAN DATED JUNE 26, 1852.
- [02] COUNTY SURVEY NO. 84 BY F. MARION WILKES DATED OCTOBER 13, 1908 (MAP).
- [03] OLD CORNER RESTORATION BOOK NO. 1 PAGE 155 BY F. MARION WILKES DATED OCTOBER 13, 1908.
- [04] CORNER RESTORATION NO. 73 BY F. MARION WILKES DATED OCTOBER 13, 1908.
- [05] COUNTY SURVEY NO. 85 BY F. MARION WILKES DATED OCTOBER 16, 1908 (FIELD BOOK NO. 2, PAGE 14).
- [06] MAP NO. 10-4-00016 BY W.C. GALLOWAY DATED APRIL 28, 1920.
- [07] MAP NO. 10-4-00024 BY BENTON COUNTY SURVEYOR'S OFFICE (NO DATE GIVEN).
- [08] MAP NO. 10-4-00026 BY W.C. GALLOWAY (NO DATE GIVEN).
- [09] COUNTY SURVEY NO. 750 BY W.C. GALLOWAY DATED MARCH 8, 1921 (FIELD BOOK NO. 28, PAGE 34).
- [10] NOTE TO OLD CORNER RESTORATION BOOK NO. 1 PAGE 155 BY W.C. GALLOWAY DATED MARCH 8, 1921.
- [11] CORNER RESTORATION NO. 73 BY W.C. GALLOWAY DATED MARCH 8, 1921.
- [12] COUNTY SURVEY NO. 1865 BY BENTON COUNTY SURVEYOR'S OFFICE DATED FEBRUARY 6, 1947.
- [13] COUNTY SURVEY NO. 1882 BY OTTO MEYER DATED MARCH 31, 1947.
- [14] COUNTY SURVEY NO. 3174 BY DONALD SHORT DATED JULY OF 1948.
- [15] COUNTY SURVEY NO. 7167 BY WALTER W. LARSEN DATED AUGUST 1, 1950.
- [16] COUNTY SURVEY NO. 2279 BY DAVID BATES DATED APRIL 17, 1951.
- [17] COUNTY SURVEY NO. 2400 BY MELVIN G. PROPP DATED JULY 10, 1952.
- [18] BRADEN TRACTS SUBDIVISION BY ORRIS A. CARNEGIE DATED OCTOBER 29, 1952.
- [19] COUNTY SURVEY NO. 2507 BY CURTIS C. HANSON DATED AUGUST 10, 1953.
- [20] COUNTY SURVEY NO. 2617 BY MARTIN BEYERLEIN DATED AUGUST 22, 1954.
- [21] COUNTY SURVEY NO. 2716 BY HAROLD W. POLING DATED OCTOBER OF 1955.
- [22] COUNTY SURVEY NO. 2813 BY OTTO MEYER DATED SEPTEMBER 9, 1956.
- [23] COUNTY SURVEY NO. 3055 BY BURT UDELL DATED MAY 16, 1958.
- [24] COUNTY SURVEY NO. 3098 BY FRED LEMKE DATED OCTOBER 16, 1958.
- [25] COUNTY SURVEY NO. 3176 BY RICHARD FAIL DATED DECEMBER 20, 1958.
- [26] COUNTY SURVEY NO. 3223 BY CURTIS C. HANSON DATED APRIL 1, 1959.
- [27] COUNTY SURVEY NO. 3279 BY B. OSBURN SHAW DATED SEPTEMBER OF 1959.
- [28] COUNTY SURVEY NO. 3339 BY B. OSBURN SHAW DATED FEBRUARY OF 1960.
- [29] COUNTY SURVEY NO. 3365 BY B. OSBURN SHAW DATED MAY OF 1960.
- [30] COUNTY SURVEY NO. 3857 BY VERLE MOORE DATED DECEMBER 19, 1963.
- [31] COUNTY SURVEY NO. 4037 BY B. OSBURN SHAW DATED MARCH 3, 1965.
- [32] COUNTY SURVEY NO. 4080 BY VERLE MOORE DATED MAY 5, 1965.
- [33] COUNTY SURVEY NO. 4633 BY VERLE MOORE DATED OCTOBER 21, 1968.
- [34] COUNTY SURVEY NO. 4752 BY B. OSBURN SHAW DATED MAY 5, 1969.
- [35] COUNTY SURVEY NO. 4814 BY VERLE MOORE DATED JULY 16, 1969.
- [36] COUNTY SURVEY NO. 5974 BY KEN WIGHTMAN DATED NOVEMBER 6, 1975.
- [37] COUNTY SURVEY NO. 6454 BY VERLE MOORE DATED AUGUST 9, 1977.
- [38] COUNTY SURVEY NO. 7107 BY DARRYL HARMS DATED JUNE 30, 1980.
- [39] COUNTY SURVEY NO. 7485 BY VERLE MOORE DATED DECEMBER 8, 1982.
- [40] CORNER RESTORATION NO. 3112 BY VERLE MOORE DATED JANUARY 7, 1983.
- [41] COUNTY SURVEY NO. 7654 BY DANNA INGRAM DATED JULY 9, 1984.
- [42] CORNER RESTORATION NO. 3257 BY JOHN RINALDI DATED JULY 9, 1984.

COMMENTS/LOCATION/ETC:

RECORD [04] AND [11] ARE TRANSCRIBED COPIES OF RECORDS [03] AND [10] AND MAY CONTAIN ERRORS AND OMISSIONS.

IN 1992 CURT LIESENFELT AND MARK ANDERSON FOUND THIS CORNER AS PER RECORD [42].

NOTES:

THIS IS A MICROSOFT WORD (VERSION 5.0) DOCUMENT NAMED "04837040" CREATED FROM A BOILER PLATE DOCUMENT NAMED "HISTORY", WHICH HAS A STYLESHEET NAMED "CORNER" ATTACHED TO IT.

FIRM/AGENCY: BENTON COUNTY SURVEYOR'S OFFICE
ADDRESS: 360 S.W. AVERY AVE. CORVALLIS OR 97333; PH. 757-6821
RESEARCH BY: CURTIS J. LIESENFELT/MARK E. ANDERSON
DATA ENTRY BY: MARK E. ANDERSON

C.S. 289

Witnesses as before

1/4 Sec. corner between secs. 32 & 33 T. 12-5
 Set a 1 1/2" pipe from D.L.C. cor. to 1/4 sec. 1 Mi. east.
 A stone the S.E. cor. of C. 1.68 bears S. 89° 45' E. 2.50 chs.
 A 3/4" shaft bears S. 0° 44' W. 30.381 chs.

"

W.C. to 1/4 sec. cor. between secs. 4 & 5, T. 13-5
 Set a 3/4" shaft 10 lks. N. from true corner
 Oak 10" in dia. bears S. 60 3/4° E. .253 chs.
 " 7" " " " N. 72° W. .091 "

C.S. 289

W.C. Galloway & C.E. Davis.

W.C. to S.E. corner of Jesse Ownby D.L.C. # 57 T13-5
 Stone 14"X12"X10" in place which is 1.25 W. of true corner.
 Oak 7" in dia. bears S. 19° E. .195 chs.
 " stump 20" " " S. 5 1/2° W. .13 " orig. stump.
 " 18" " " " N. 83 1/2° W. .43 " " tree.

line

C.S. 289

W.C. Galloway & E.J. Lewellyn
 Geo. & C.E. Davis.
 Dec. 1920.

Corner to secs. 32, 33, 4 & 5 Tps. 12 & 13 S. R. 5 W.
 Set a 3/4" shaft. Set from fences and other measurements
 A 3/4" shaft bears N. 0° 44' E. 7.855 chs.
 A 1/2" iron rod, N. 89° 53' W. 2.50 "

C.S. #205 cont.

W.C. Galloway & G.A. Hedges & F.A. Holmes
 Witnesses

Interior Corner Of Smiley Carter D.L.C. # 50, T10-4
 Set a 1"X36" pipe from Oak stump 7" N. 57 1/2° E. .24
 other trees gone.

C.S. #32

F.M. Wilkes & Robert H. Gollatly

S.W. Cor. of Geo. E. Knowlton D.L.C. 70 T. 12-6.
 Set a Stone 15"X12"X15"
 Oak 30" in dia. bears N. 12° W. 3.99 chs. std.
 Fir 11" " " " East .738 "

C.S. #27

F.M. Wilkes & C.S. Oct. 13, 1908 checked and shaft set by W.C. Galloway & C.S. Mar. 8, 1921.

S.W. Cor. of Gallatin Adkins D.L.C. 43, T. 10-4
 Set 3/4" galv. pipe
 A 1/4" shaft South 300 chs.
 Oak 20" in dia. bears S. 26° W. .38 chs. std.

C.S. #21

Set by F.M. Wilkes & C.S. Oct. 13, 1908
 The tied to posts & fence by W.C. Galloway & C.S. Mar. 8, 1921.

N.W. of J. Q. Thornton D.L.C. 37 T. 10-4
 Set a bolt for corner.
 Oak post 6"X6" N. 26° E. .060 chs.
 S.W. cor. " " N. E. .312 "
 Cen. " " North .268 "
 " " " South 1.075 "
 N.W. corner of House S.E. 1.225 "



C.S. 21 & 277

F.M. Wilkes & C.S. Refferenced by W.C.G. March 14, 1921.

S. E. corner of Gallatin Adkins D.L.C. 79, T. 10-3
 Stone already set 6"X6"X?
 Walnut tree 4" in dia. bears S. 19° 35' E. .649 chs.
 " " 3" " " S. 22° W. .840 "
 Oak 9" " " " N. 4° 45' W. .576 "
 Fir 11" " " " N. 51° 15' W. .840 "

N. W. of J. Q. Thornton DLC 37, Twp. 10-4

Reestablishment by F. Marion Wilkes

October 13, 1908

Set a bolt for corner

Oak post 6" x 6" bears N 26° E	.060 chains
S. W. corner Oak Post bears N E	.312 chains
Center Oak post bears North	.268 chains
Center Oak post bears South	1.075 chains
N. W. corner of House bears S.E.	1.225 chains

March 8, 1921
Tied to post and house.

W. C. Galloway

BENTON COUNTY SURVEYORS OFFICE - CORNER RESTORATION

03119

T 10 S, R 4 W, W. B. & M., BENTON COUNTY, OREGON

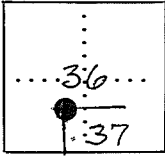
REPORTED BY VERLE MOORE

DLC
SECTION 37

The information shown hereon was taken from
the referenced county survey. Date: 7/31/90

TITLE L.S. 501

DATE 1-7-1983



● OFFICIAL CORNER FOUND

○ CORNER SET

N.W. CORNER COMMON TO SEC. DLC 37, _____ & _____
IS 3/4" IRON ROD
DESCRIBE

ADDITIONAL INFORMATION

SEE C.S. 7485

OVER

LEGIBLE MARKS ON BEARING OBJECTS

KIND
SIZE
BEARING
DISTANCE
BT TAG POSTED

BENTON COUNTY SURVEYORS OFFICE - CORNER RESTORATION

257

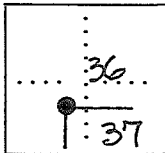
T 10 S, R 4 W, W. B. & M., BENTON COUNTY, OREGON

REPORTED BY JOHN RINALDI JR.

DLC
SECTION 37

TITLE BENTON COUNTY SURVEY CREW CHIEF

DATE JULY 9, 1984



● OFFICIAL CORNER FOUND

○ CORNER SET

N.W. CORNER COMMON TO SEC. D.L.C. 37, _____ & _____
IS _____
DESCRIBE

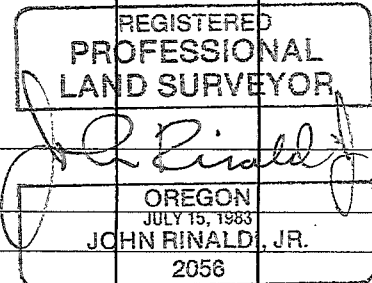
ADDITIONAL INFORMATION

3/4" IRON ROD PER CORNER RESTORATION CARD
#3112 & C.S. 7485. REPLACED WITH 3" DIA. BRASS
CAP STAMPED "BENTON COUNTY SURVEYORS OFFICE,
N.W. COR. J. & THORNTON D.L.C. 37, T. 10S. R. 4W."
ON 1" (INNER DIA.) X 30" IRON PIPE IN A STREET
MONUMENT BOX. SEE ALSO C.S. 7654

OVER

LEGIBLE MARKS ON BEARING OBJECTS

SEE C.S. 7654



KIND
SIZE
BEARING
DISTANCE
BT TAG POSTED

LINN COUNTY SURVEYOR
GPS STATION DATA SHEET

Station Name: _____ Station Number: 93636

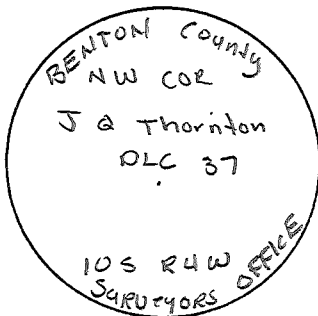
T. 10 S., R. 4W _____, Section _____, Corner DLC NW COR J & Thornton

Elevation: _____ Road Location: _____

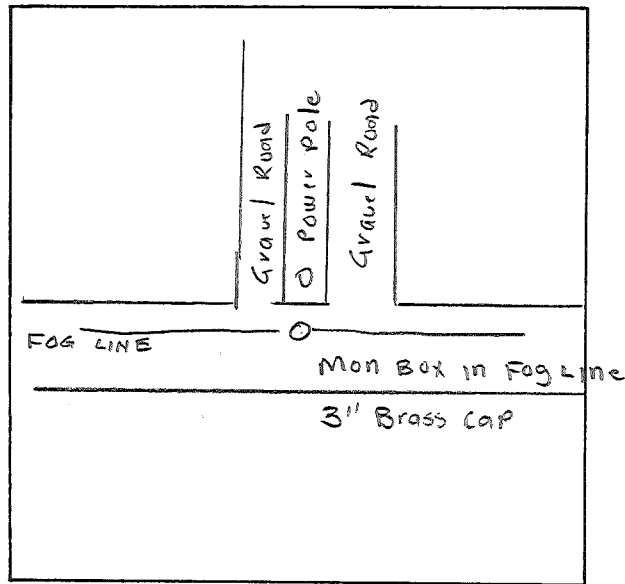
Date: _____ By: _____

Directions: _____

MONUMENT



LOCATION SKETCH



Description: _____

Date Set: _____

Location, References: _____

SIGN FOR 2713 NW Gibson Hill Dr. IS 30⁺ feet West of Point
Point falls in fog line on SCENIC DRIVE. SEE BENTON COUNTY
CORNER RESTORATION NO. 104837040 & 3257

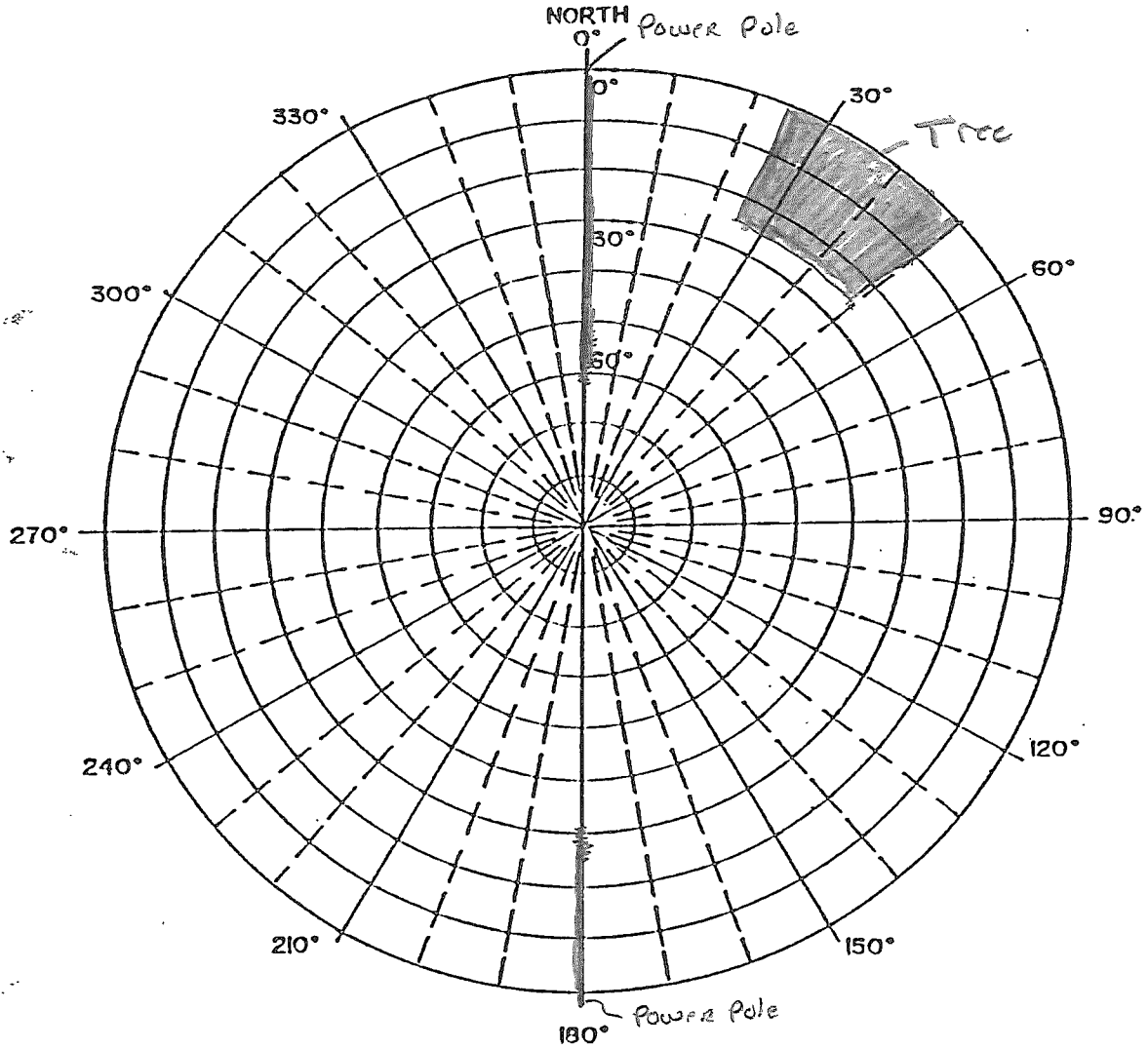
Misc./Contact: _____

(Visibility Diagram on back of page)

STATION VISIBILITY DIAGRAM

Station Name: _____ Station Number: _____

Date: 10-26-93 By: R Wilson



Remarks: NW CORNER J.G THORNTON DLC #37

Note: Power lines run directly overhead of point

