

CORNER FILE TRACKING

F:\Survey\Corners\Misc\Filetrac.doc
8/11/97

CORNER NUMBER
104845020

STEP	HISTORY (E)	RESTORATION ()
Form Prepared, DB	1/9/98	—
Field Inspection, DB	—	—
Form Checked, DB	1/28/98	—
Form Edited, DB	7/2/98	—
Form Signed, DB	—	—
Authorize Payment, DB	—	—
Archive Digital Files	7/7/98	—
Collect Documents	7/9/98	7/9/98
Copy For Filming	—	—
Filmed	7/28/98	7/28/98
Scanned (Archived), DB	8/20/98	8/20/98
Indexed	9/30/98	
Update Database	9/30/98	
Filed, DB	9/30/98	

(DB) = Entry needed in database (Access).

COMMENTS:

1/28/98 WAITING FOR RAY TO FILE THE GIS/DEA PROJECT

BENTON COUNTY CORNER RESTORATION FORM

4111
PAGE 1 OF 2

TOWNSHIP 10 SOUTH, RANGE 4 WEST, WILLAMETTE MERIDIAN; SECTION 22 CORNER
DONATION LAND CLAIM TOLBERT CARTER NO. 45 CORNER SE
DATE 9/09/92 CORNER RESTORATION FIELD BOOK NUMBER 13 PAGE(S) 24
 CONDITION REPORT ONLY; XX REFERENCED OUT; RENEWED; SURVEYED IN

LOCATION AND COMMENTS:

THE CORNER IS LOCATED 1 FOOT WESTERLY FROM THE CENTERLINE OF THE 12 FOOT WIDE GRAVEL DRIVE TO THE RESIDENCE AT 5017 PALESTINE AVENUE (COUNTY ROAD NO. 04406) AND 18 FEET EASTERLY FROM THE SOUTHERLY GATE POST TO THE EASTERLY ENTRANCE OF PALESTINE CEMETERY.

PREVIOUS RENEWALS/SURVEYS, ETC:

- [01] ORIGINAL GLO SURVEY BY MADDEN VANDERPOOL DATED AUGUST 12, 1856.
- [02] GLO SURVEY BY MADDEN VANDERPOOL DATED AUGUST 12, 1857.
- [03] COUNTY SURVEY NO. 265 BY W.C. GALLOWAY DATED AUGUST 31, 1911.
- [04] OLD CORNER RESTORATION BOOK NO. 1 PAGE 25 BY W.C. GALLOWAY DATED SEPTEMBER 1, 1911.
- [05] CORNER RESTORATION NO. 83 BY W.C. GALLOWAY DATED SEPTEMBER 1, 1911.
- [06] MAP NO. 10-4-00009 BY W.C. GALLOWAY (NO DATE GIVEN).
- [07] COUNTY SURVEY NO. 474 BY W.C. GALLOWAY DATED OCTOBER 5, 1914.
- [08] COUNTY SURVEY NO. 1199 BY W.C. GALLOWAY DATED OCTOBER 10, 1935.
- [09] COUNTY SURVEY NO. 3253 BY CURTIS C. HANSON DATED JUNE 12, 1959.
- [10] COUNTY SURVEY NO. 4224 BY B. OSBURN SHAW DATED FEBRUARY 28, 1966.
- [11] COUNTY SURVEY NO. 4225 BY B. OSBURN SHAW DATED MARCH 24, 1966.
- [12] COUNTY SURVEY NO. 4258 BY VERLE MOORE DATED MAY 11, 1966.
- [13] COUNTY SURVEY NO. 5396 BY B. OSBURN SHAW DATED JANUARY 3, 1973.
- [14] COUNTY SURVEY NO. 5555 BY VERLE MOORE DATED JUNE 14, 1973.
- [15] CORNER RESTORATION NO. 87 BY JOHN RINALDI JR. DATED MAY 3, 1983

MONUMENTS AND ACCESSORIES FOUND (CONDITION AND SOURCE):

- FOUND: 3" DIAMETER IRON SHAFT WITH A SPLIT 5/8" IRON ROD, 1" HIGH AND LEANING NORTHERLY IN THE TOP CENTER OF SAID SHAFT FOR THE CORNER (3" X 40" SHAFT AS PER [8]). THE TOP OF THE SHAFT IS 14" BELOW GROUND SURFACE.
- FOUND: AN OAK 33" IN DIAMETER, BEARS S 51° 55' W 16.90 FEET (13" DIAMETER, S 53° W 16.83 FEET AS PER [3]). SET A PK NAIL AND B.C.B.W. IN THE SOUTHEASTERLY BASE. FOUND A B.T. TAG ON THE NORTHEASTERLY FACE. SET A NEW TAG ABOVE THE FOUND TAG.
- FOUND: A GRAND FIR 40" IN DIAMETER WITH A PARTLY HEALED BLAZE AND A B.T. TAG NAILED IN THE CENTER OF SAID BLAZE, BEARS N 12° 05' E 97.58 FEET (32" DIAM. RED FIR N 13° 56' E 98.05 FEET AS PER [15]). SET 5 1/2" SPIKE AND B.C.B.W. IN THE WESTERLY BASE. SET A NEW B.T. TAG BELOW THE RECOVERED TAG.
- FOUND: OLD ROTTED 1/2" INSIDE DIAMETER IRON PIPE, 2" BELOW GROUND SURFACE, BEARS S 88° 15' W 65.98 FEET (WEST 66 FEET AS PER [8]).
- FOUND: 3/8" REBAR, BEARS S 87° 15' 05" W 30.15 FEET (WEST 30 FEET AS PER [8]).
- FOUND: 5/8" REBAR, 8" BELOW GROUND SURFACE, BEARS S 88° 08' 00" W 285.06 FEET (5/8" ROD, N 89° 54' 30" W 285.48 FEET AS PER [10]). THE REBAR IS 3.5 FEET NORTH-NORTHEASTERLY FROM THE NORTH-NORTHEASTERLY EDGE OF PAVEMENT ON PALESTINE AVENUE (COUNTY ROAD NO. 04406).
- FOUND: 5/8" REBAR, BEARS N 1° 35' 25" W 86.85 FEET (5/8" ROD, N 0° 32' E 87.03 FEET AS PER [14]). THE REBAR IS 1.1 FEET EASTERLY FROM A NORTH-SOUTH WOVEN WIRE FENCE.
- FOUND: 5/8" REBAR, 2" BELOW GROUND SURFACE, BEARS S 1° 37' 10" E 118.54 FEET (5/8" ROD S 0° 32' W 118.55 FEET AS PER [14]).

NO OTHER RECORD BEARING OBJECTS WERE RECOVERED.

MONUMENT SET (PROCEDURES AND DESCRIPTION):

USED THE RECOVERED 3" IRON SHAFT FOR THE CORNER MONUMENT. SET A TOP FLANGE TYPE MONUMENT BOX OVER SAID SHAFT. THE TOP OF THE BOX IS 3" BELOW GROUND SURFACE.

NEW ACCESSORIES:

A DOUGLAS FIR 11" IN DIAMETER, BEARS N 87° 10' E 41.20 FEET, FACED AND SCRIBED "DLC 71 BT". SET A PK NAIL AND B.C.B.W. IN THE NORTHERLY BASE. SET A B.T. TAG ON THE WESTERLY FACE.

SEE PAGE 2 OF 2 FOR SKETCH AND MONUMENT DETAIL

NOTES:

B.C.B.W. IS A BRASS WASHER STAMPED "BENTON COUNTY SURVEYOR". COMPASS DECLINATION IS 20' EAST. ALL MEASURED DISTANCES AND COMPASS BEARINGS ARE TO THE CENTER OF THE OBJECT, UNLESS OTHERWISE NOTED.

THIS RESTORATION WAS PERFORMED AT THE DIRECTION AND APPROVAL OF THE BENTON COUNTY SURVEYOR. LB

FIRM/AGENCY: BENTON COUNTY SURVEYOR
ADDRESS: 360 S.W. AVERY AVE. CORVALLIS OR 97333; PH. 757-6821
SURVEY CREW: CURTIS J. LIESENFELT/MARK E. ANDERSON

REGISTERED
PROFESSIONAL
LAND SURVEYOR

Curtis J. Liesenfelt

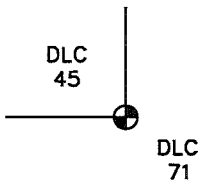
OREGON
JULY 17, 1986
CURTIS J. LIESENFELT
2213

BENTON COUNTY CORNER RESTORATION FORM

TOWNSHIP 10 SOUTH, RANGE 4 WEST, WILLAMETTE MERIDIAN; SECTION 22 CORNER
 DONATION LAND CLAIM TOLBERT CARTER NO. 45 CORNER SE
 DATE 9/09/92 CORNER RESTORATION FIELD BOOK NUMBER 13 PAGE(S) 24
 ___ CONDITION REPORT ONLY; XX REFERENCED OUT; ___ RENEWED; ___ SURVEYED IN

MONUMENT DETAIL

NO BRASS
CAP
WAS SET



NOT TO SCALE

FND 5/8" REBAR
S 88° 08' W 285.06'

PALESTINE
CEMETERY

FND 3/8" REBAR
S 87° 15' 05" W
30.15'

FND 1/2" PIPE
S 88° 15' W
65.98'

33" OAK
S 51° 55' W
16.90'

FND 5/8" REBAR

SKETCH

40" GRAND FIR
N 12° 05' E 97.58'

FND 5/8" REBAR

12' WIDE
GRAVEL
DRIVEWAY

FND 5/8" REBAR

N 1° 35' 25" W

86.85'

N 87° 10' E

41.20'

N 1° 37' 10" E

118.54'

S 1° 37' 10" E

118.54'

S 1° 37' 10" E

118.54'

S 1° 37' 10" E

118.54'

S 1° 37' 10" E

118.54'

S 1° 37' 10" E

118.54'

S 1° 37' 10" E

118.54'

S 1° 37' 10" E

118.54'

S 1° 37' 10" E

118.54'

S 1° 37' 10" E

118.54'

S 1° 37' 10" E

118.54'

S 1° 37' 10" E

118.54'

S 1° 37' 10" E

118.54'

S 1° 37' 10" E

118.54'

NOTES:

B.C.B.W. IS A BRASS WASHER STAMPED "BENTON COUNTY SURVEYOR". COMPASS DECLINATION IS 20° EAST. ALL MEASURED DISTANCES AND COMPASS BEARINGS ARE TO THE CENTER OF THE OBJECT, UNLESS OTHERWISE NOTED.

THIS RESTORATION WAS PERFORMED AT THE DIRECTION AND APPROVAL OF THE BENTON COUNTY SURVEYOR. *OB*

FIRM/AGENCY: BENTON COUNTY SURVEYOR
ADDRESS: 360 S.W. AVERY AVE. CORVALLIS OR 97333; PH. 757-6821
SURVEY CREW: CURTIS J. LIESENFELT/MARK E. ANDERSON

REGISTERED
PROFESSIONAL
LAND SURVEYOR

Curtis J. Liesenfelt

OREGON
JULY 17, 1986
CURTIS J. LIESENFELT
2213

DATE 01/09/1998TOWNSHIP 10 SOUTH, RANGE 4 WEST, WILLAMETTE MERIDIAN; SECTION 22 CORNERDONATION LAND CLAIM TOLBERT CARTER NO. 45CORNER SE**COMMON CORNER(S):**

THE INTERIOR NORTHWEST CORNER OF THE JOHN J. HASKINS DLC NO. 71.

CORNER RECORDS (PREVIOUS RENEWALS, SURVEYS, ETC.)

- [01] ORIGINAL GLO SURVEY BY MADDEN VANDERPOOL, DATED AUGUST 12, 1856. *SET POST WITH THREE BEARING TREES, MEASURED TO THE FACE.*
- [02] GLO SURVEY BY MADDEN VANDERPOOL, DATED AUGUST 12, 1857. *SET POST WITH THREE BEARING TREES, MEASURED TO THE FACE (MAY BE IN A DIFFERENT POSITION THAN RECORD [01]).*
- [03] COUNTY SURVEY NO. 265 BY W. C. GALLOWAY, DATED AUGUST 31, 1911 (FIELD BOOK NO. 10 PAGE 16). *FOUND ORIGINAL CORNER AND OAK STUMP HOLE, SET PIPE (IRON IN TOP) WITH 2 BEARING TREES.*
- [04] OLD CORNER RESTORATION BOOK NO. 1, PAGE 25 BY W.C. GALLOWAY, DATED SEPTEMBER 1, 1911. *SAME INFORMATION AS RECORD [03].*
- [05] CORNER RESTORATION NO. 83. *THIS IS A TRANSCRIBED COPY OF RECORD [04] AND MAY CONTAIN ERRORS AND OMISSIONS.*
- [06] MAP NO. 10-4-00009 BY W. C. GALLOWAY (NO DATE GIVEN). *IRON WITH TWO BEARING TREES.*
- [07] COUNTY SURVEY NO. 474 BY W. C. GALLOWAY, DATED OCTOBER 5, 1914 (FIELD BOOK NO. 18, PAGE 6). *IRON PIN.*
- [08] OLD CORNER RESTORATION BOOK NO. 1, PAGE 25. *3" X 40" SHAFT WITH 1 IRON ACCESSORY.*
- [09] COUNTY SURVEY NO. 1199 BY W. C. GALLOWAY, DATED OCTOBER 10, 1935. *3" X 40" SHAFT.*
- [10] NOTES FOR COUNTY ROAD NO. 04406 BY CURTIS C. HANSON (NO DATE GIVEN). *FOUND IRON.*
- [11] COUNTY SURVEY NO. 3253 BY CURTIS C. HANSON, DATED JUNE 12, 1959. *FOUND IRON.*
- [12] COUNTY SURVEY NO. 4224 BY B. OSBURN SHAW, DATED FEBRUARY 28, 1966. *FOUND 2" IRON.*
- [13] COUNTY SURVEY NO. 4225 BY B. OSBURN SHAW, DATED MARCH 24, 1966. *FOUND 2" IRON.*
- [14] COUNTY SURVEY NO. 4258 BY VERLE MOORE, DATED MAY 11, 1966. *FOUND 3" IRON AND ONE BEARING TREE.*
- [15] COUNTY SURVEY NO. 5396 BY B. OSBURN SHAW, DATED JANUARY 3, 1973. *FOUND 2" ROD.*
- [16] COUNTY SURVEY NO. 5555 BY VERLE MOORE, DATED JUNE 14, 1973. *FOUND 3" IRON ROD.*
- [17] CORNER RESTORATION NO. 87 BY JOHN RINALDI, DATED MAY 3, 1983. *FOUND 3" IRON SHAFT AND ONE BEARING TREE, MARKED ONE BEARING TREE.*
- [18] COUNTY SURVEY NO. 7994 BY VERLE MOORE, DATED APRIL 30, 1987. *FOUND IRON BELOW GROUND SURFACE AND ONE BEARING TREE, SET SPIKE AT SURFACE.*
- [19] CORNER RESTORATION NO. 4111 BY CURT LIESENFELT, DATED SEPTEMBER 9, 1992. *FOUND 3" SHAFT AND 7 ACCESSORIES, MARKED 1 NEW BEARING TREE.*
- [20] COUNTY SURVEY NO. 8641 BY RAY WILSON, DATED SEPTEMBER 10, 1992. *FOUND 3" SHAFT.*
- [21] BENTON COUNTY G.I.S./DEA MAPPING PROJECT BY RAY WILSON, DATED JUNE AND JULY OF 1997. *FOUND SHAFT AND ESTABLISHED STATE PLANE COORDINATES.*

COMMENTS/LOCATION/ETC:**NOTES:**

THIS IS A MICROSOFT WORD 97 DOCUMENT NAMED "04845020" CREATED FROM A BOILER PLATE DOCUMENT NAMED "HISTORY", WHICH HAS A STYLESHEET NAMED "CORNER" ATTACHED TO IT.
INFORMATION IN ***BOLD ITALICS*** IS COUNTY STAFFS' INTERPRETATION OF THE RECORD.

FIRM/AGENCY: BENTON COUNTY SURVEYOR'S OFFICE**ADDRESS:** 360 S.W. AVERY AVE. CORVALLIS OR 97333; PH. 757-6821**RESEARCH BY:** CURTIS J. LIESENFELT/MARK E. ANDERSON**DATA ENTRY BY:** ROSE LINDGREN

on a narrow 10 a few. Orig. cor.
 Fir 10" in dia. bears S. 60° E. .188'
 Oak 40" " " S. 60° E. .51'
 " 20" " " S. 54° W. 1.63'
 Fir 11" " " N. 5° W. .089'
 Witnesses W.F. Rodgers, W.F. Holman
 Sept. 6, 1911.

S.W. corner of Drury Hadgins D.L.C. #48 Tp. 10-4.
 Set a stone 18" x 16" x 18". Orig. cor. S.F. stump found.
 Oak 5" in dia. bears N. 29° E. .12' - std. not mtd.
 " 11" " " N. 82° W. .067'
 Witnesses W.F. Rodgers & D.F. Kay
 Sept. 1, 1911.

Book No. 11
 Page 25

S.E. corner of Tabert Carter's D.L.C. #45 Tp. 10-4
 Set a 3/4" galvanized pipe iron in top 1/4" Orig. cor. hole N. 18° E. 88'
 Fir 1 1/4" in dia. bears North .390'
 Oak 13" " " S. 53° W. .255'
 Witnesses W.F. Rodgers + D.F. Kay
 Sept. 1, 1911.

N.W. corner of John Haskins' D.L.C. #71 Tp. 10-4.
 Set two 9 ft. bottles one under the other 3/4" Pipe S. 20 ft.
 Witness Chs. H. Leonard also 4.509 W. and 20 ft. N. 18° E. 88'
 Sec. cor. to sec. 3, 4, 9 & 10 Tp. 13-5.
 Set a 1 1/4" pipe Orig. cor.
 no trees near.
 Witnesses J.G. Buchanan & Herald Whithy
 Sept. 21, 1911.

C.S. 117

Southeast corner of Tobert Carters DLC 45, Twp. 10-4

Reestablishment by W. C. Galloway

September 1, 1911

Set a $\frac{1}{2}$ " galvanized pipe, iron in top original corner
 Oak stump hole N. 18' E .88 chains
 Fir 14" in diam bears North .390 chains
 Oak 13" in diam bears S. 53° W .255 chains
 Witnesses W. E. Rodgers, and D. F. Kay

 Galvanized pipe changed to 3" x 40" shaft $\frac{3}{4}$ " iron rod West 18'

BENTON COUNTY SURVEYORS OFFICE - CORNER RESTORATION

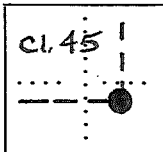
T 10 S, R 4 W, W. B. & M., BENTON COUNTY, OREGON

REPORTED BY JOHN RINALDI JR.

SECTION S.E. CORNER OF TOBERT CARTER
 D.L.C. # 45

TITLE BENTON COUNTY SURVEY PARTY CHIEF

DATE 5-3-83



- OFFICIAL CORNER FOUND
- CORNER SET

LEGIBLE MARKS ON BEARING OBJECTS

SE CORNER COMMON TO SEC. _____ & _____
 IS 3" IRON SHAFT, 1.2' BELOW SURFACE
DESCRIBE

ADDITIONAL INFORMATION

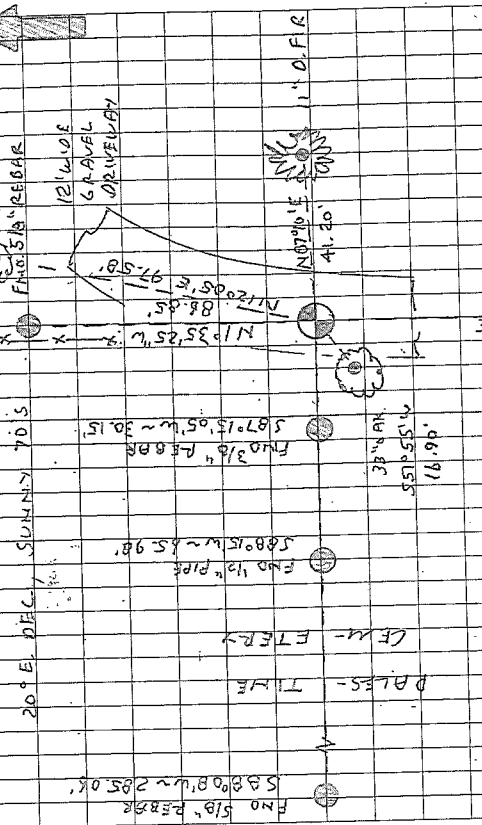
FOUND 3" DIA IRON SHAFT 1.2' BELOW SURFACE OF GRAVEL DRIVEWAY PER CORNER RESTORATION CARD DATED SEPT. 1, 1911. ALL ACCESSORIES PER SAID CARD WERE SEARCHED FOR, AND ONLY THE 13" DIA. OAK (NOW 2.75' DIA.) WAS FOUND. SET BEARING TREE TAG ON THE FOUND SMOOTHED BARK BLAZE @ 3.0' ABOVE GROUND SURFACE. SMOOTH BARK BLAZED A 32' DIA. RED FIR @ BREAST HEIGHT AND SET BEARING TREE TAG AS NOTED AT RIGHT.

	FOUND	SET		
	SMOOTH BARK BLAZE	SMOOTH BARK BLAZE		
KIND	WHITE OAK	RED FIR		
SIZE	2.75' DIA.	32' DIA.		
BEARING	S. 53° W.	N. 13° 56' E.		
DISTANCE	17.07'	98.05'		
BT TAG POSTED	YES	YES		

OVER

(YEAR FINALLY)

9/9/97, CIL MEAD, WILD TILD DILLOO USHIKATA STAFF 1° COMP.



FIND A BOARD FOR 40" IN DIAM. CO. A
 PARTLY HEADED SHAFT Y-A AT TNG
 NAILED IN THE GR. OF SHAFT. BEARS
 BEARS IN 12'05" E-W 97-50' (132'
 DIAM. AREA FOR NIBERS. E-W 98-05'
 AS PER [57]. SET 5 1/2" SPIKE + BOLD
 IN THE WIN. BASE SET A NEW AT
 TAGS BELOW THE REC. TAG

FIND 5/8" REBAR

ALL 1/2" IN DIAM. BEARS N0710'E ~ 41.20' FACED + SCARLED
 " DEL. 71' AT. SET A PK + BCBU IN THE N 1/4 BASE. SET A
 BT TAG ON THE W 1/4 FACE

THE COR. IS LOCATED 1 W 1/4 FROM THE 4 OF THE 12' WIDE
 BRV. UP TO THE RESIDENCE AT 5017 PALESTINE AVE
 (CO. PD. NO. 04406) + 18' E 1/4 FROM THE 3 1/4 GATE POST
 TO THE SW ENTRANCE OF PALESTINE.
 CARPENTRY. IT IS A 100' FOR PREPARING BOT
 CAP WAS SET
 MAY BE OK FOR GIBS CONTACT

T105 R-4 W SEC. 22 SE COR TOLBERT CARTER DUC. 45.
 END. 3" DIA. IRON SHAFT @ A SPLIT 5/8" IRON ROD
 TOP FOR THE COR. V
 1" HIGH + LEARNING N 1/4 IN THE CTR. OF SAID SHAFT
 (3" X 40" SHAFT AS PER [67]). THE TOP OF THE SHAFT
 IS 14" B.G.S.
 " AN OAK 33" IN DIAM. BEARS 58°05' W ~ 16.90'
 (13" DIAM. 553° W ~ 16.93' AS PER [37]) SET A PK +
 BELOW IN THE S 1/4 BASE. FNO. A AT TAG ON THE N 1/4
 FACE. SET A NEW TAG ABOVE THE FNO. TAG.
 " OLD ROTTEN 12" D.I.P. 2" B.G.S. BEARS 58°05' W ~ 15.98'
 (WEST ~ 66' AS PER [67])
 " 3 1/8" REBAR, BEARS 58°05' W ~ 30.15' (WEST ~ 30' AS
 PER [67]).
 " 5/8" REBAR 8" B.G.S. BEARS 58°05' W ~ 205.06'
 (510" ROD, N 89°54'30" W ~ 285.48' AS PER [10]). THE RE-
 BAR IS 3.5' N-N 1/4 FROM THE N-N 1/4 E.O.P. ON PALESTINE AVE.
 " 5/8" REBAR, BEARS N 1°35'25" W ~ 85' (510" ROD
 N 0°32' E ~ 87.03' AS PER [147]) THE REBAR IS 1' E 1/4
 FROM A N-S WOV. WIRE FENCE.
 " 5/8" REBAR 2" B.G.S. BEARS S 1°37'10" E ~ 118.54' (510" ROD
 S 0°32' W ~ 118.55' AS PER [147])
 NO OTHER RECORD BEARING OBJECTS WERE RECOVERED.
 USED THE RECOVERED 3" IRON SHAFT FOR THE COR. MARK.
 SET A TOP FLANGE TYPE MON. BOX OVER SAID
 SHAFT THE TOP OF THE BOX IS 3" B.G.S.