

1051 17565

POLK COUNTY CORNER RESTORATION FORM

SECTION 7 TOWNSHIP 10 S RANGE 5 W W.M. BLM ID 117565

DLC _____ CORNER County Line Monument

DATE 04/27/2011 CORNER RESTORATION FIELD BOOK 200-12 PAGE 10

PREVIOUS RENEWALS / SURVEYS, ETC.

CS 4041, 15390, 15402, 16208;
Benton Co. Survey 29 (Same as Galloway
100500003), 10157 (134)

 RENEWED

UNRECORDED

SURVEYED IN

MONUMENT AND ACCESSORIES FOUND (CONDITION AND SOURCE)

I found a 2" X 40" iron pipe up 3" cited by BCS 134 as being on the County Line. The center of a typical County Line concrete post is 0.8' west. The post is 34" high, 10" square at the base and 7" square at the top. The post is engraved "POLK", "BENTON" and "CO. LINE". The post is leaning heavily to the north. I did not find the bearing trees cited by BCS 134.

MONUMENT SET (PROCEDURES AND DESCRIPTION)

I removed the found iron pipe and in its place set a 2" X 30" iron pipe with a 2 1/2" brass cap up 2". I layed the old iron pipe beside the new monument

NEW ACCESSORIES

-8" maple; N2°E, 14.35'; scribed "PCO BT"; set witness tag
-23" fir; N56°E, 118.51: scribed "PCO BT"; set witness tag
-16" fir; S30°W, 83.50'; scribed ""BCO BT"; set witness tag

-I set a carsonite post 2' west.

-The centerline of the as-travelled Maxfield Creek Rd. is 29' southeasterly.

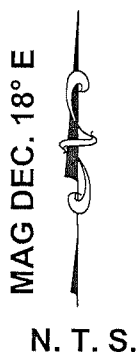

State Plane Coordinate (ORGN 83/96 (2002) in Int'l Feet)
N= 397227.30 ft
E= 7460618.55 ft

NOTES

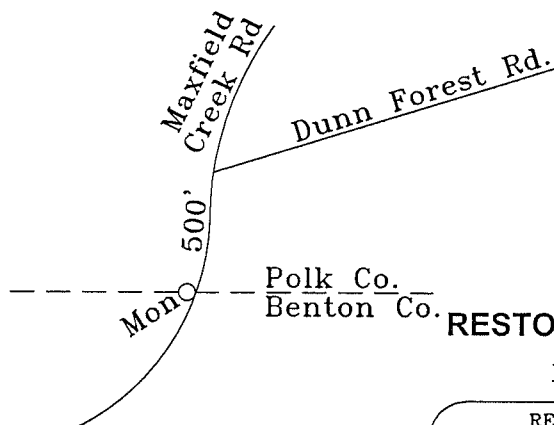
1 -All distances to new bearing trees are measured to nail, magnet and Polk County brass washer at center right, 1' high except as noted otherwise.

The state plane coordinates given for this point are the result of ties made during the survey for county project 1021, point #75.
See project file for more information.

MONUMENT DETAIL



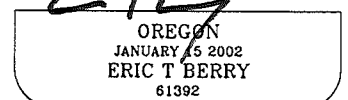

SKETCH



RESTORATION NO.
11890

FIRM / AGENCY

Polk County Surveyors Office
820 S.W. Ash St.
Dallas, Oregon 97338
(503) 623-9287



WITNESS Jim Killian, Roger Ray