

105539565

POLK COUNTY CORNER RESTORATION FORM

SECTION 11 TOWNSHIP 10 S RANGE 5 W W.M. BLM ID 539565

DLC _____ CORNER County Line Monument

DATE 4/15/2011 CORNER RESTORATION FIELD BOOK 200-12 PAGE 5

PREVIOUS RENEWALS / SURVEYS, ETC. _____ CONDITION REPORT
 _____ X RENEWED
 CS 15402; Benton County Survey 10157 (134), _____ UNRECORDED
 00004, 7426, 6617 1978 _____ SURVEYED IN

MONUMENT AND ACCESSORIES FOUND (CONDITION AND SOURCE)

I found a 3/4" iron pipe cited by BCS 134 as being on the County Line. The iron pipe has a 5/8" iron rod driven inside it and the iron rod is down 6". A typical concrete County Line monument bears east 29'. The concrete monument is broken off at the base with the top of the monument laying beside the base. Note: DeArmond/Robison Rds. were relocated after the iron pipe and concrete monument were set. The angle point in DeArmond/Robison Rds. is now 700' easterly of the County Line Monument.

MONUMENT SET (PROCEDURES AND DESCRIPTION)

I drove a 2" X 30" iron pipe with 2 1/2" brass cap over the found iron pipe. The cap is up 6".

NEW ACCESSORIES


- A nail and washer up 3' in southeast side of 4" X 4" wood fence post; S63°W, 22.32'; set witness tag.
- A nail and washer up 3' in southeast side of 4" X 4" wood fence post; S5°E, 31.17'; set witness tag.
- I set a carsonite post 2' west of the monument
- There were no suitable trees to use as bearing trees.

State Plane Coordinate (ORGN 83/96 (2002) in Int'l Feet)
 N= 396417.31 ft
 E= 7483235.05 ft

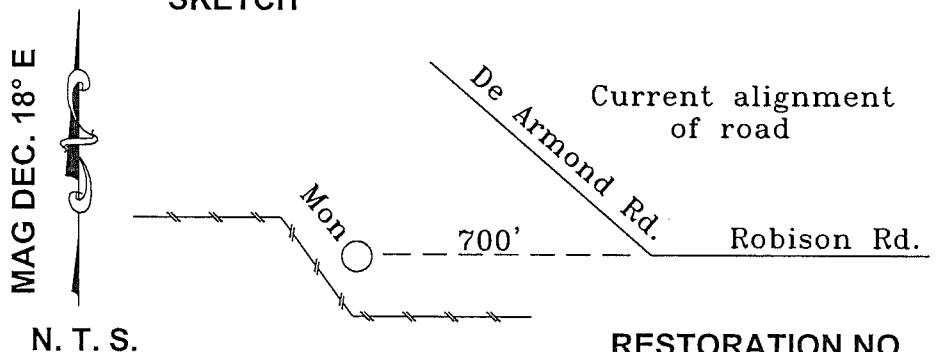
NOTES

The state plane coordinates given for this point are the result of ties made during the survey for county project 1021, point #40. See project file for more information.

MONUMENT DETAIL



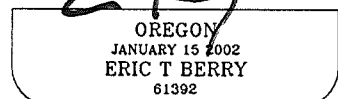
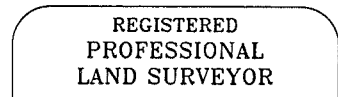
SKETCH



RESTORATION NO.
11885

FIRM / AGENCY

Polk County Surveyors Office
 820 S.W. Ash St.
 Dallas, Oregon 97338
 (503) 623-9287



WITNESS Jim Killian, Roger Ray