

105855030

T 105 RSW SEC 15 W 1/4 COR REFERENCE BUT:
 FND 1 1/2" L.O.P FOR THE COR. 12" BEARS (1/2" PIPE IN A
 1 1/4" PIPE AS PER RECORD (687)
 " 0.15" DIA. L.V. TO THE SW. SET A BEAR IN THE
 CTR. OF THE REPT HOLE 1" B.G.S., BEARS N26°E ~ 02.50'
 12" B.G.S.
 SET: REBAR V BEARS S37°15'E ~ 30.67'
 " " 12" B.G.S., BEARS N 08°30'W ~ 23.59'
 =
 1 1/4" L.O.P. 41 = $\frac{1000}{1000}$
 XE 42 (RANDOM) S 01°E ~ 441.54 = $\frac{930.99}{1454.10}$ (NEED TO REC.)
 43 = P.M. M.K. $\frac{1454.696}{1382.650}$
 44 = SET SPR. IN 30" FIRE STAMP. $\frac{2311.523}{1492.867}$
 45 = " SPR. $\frac{1271.345}{2763.15}$
 46 = COMPUTED OLC COR. (SE 55) $\frac{900.51}{2763.15}$

6/8/93, COL. M, MEAD, KVH DATASCOPE HANO CORP 200E
 DEC, O.K. DOTS REFERENCE BUT 4/15 CONTINUAL TRAV.
 TO SHARBY FOR SE OLC SST

NOTE: FWD. LEAD OF OLB. B.T.S. V. REC. (687) S. B.T.S. HANO, NEW NW L
 SE D.F.A. B.T.S. SET LOCATIONS IN 48" FIRE STAMP 3.57"
 P. 57

H.W. N 5°44' 03" W ~ 538.43 * = 75° 18' 57"
 * = 185° 47' 57"
 H.W. N 10° 01' 54" E ~ 828.55 * = 125° 45' 55"
 H.W. N 44° 08' 11" W ~ 317.76 * = 141° 22' 32"
 " = N 32° 48' 49" W ~ 537.17

14/16

14/60

Point/Iter.	UTI	SUR. WASH.	Height	Az.
#4 D			0° 00' 00"	
#4 D	18° 54' 09"	0° 00' 00"	25° 46' 52"	137° 03' 46.8"
#4 R		11' 22.6"	204° 10' 22"	137° 04' 02.9"
#4 R			188° 00' 10"	
#4 R			119° 59' 58"	
#4 R		3' 59.6"	144° 49' 19"	137° 04' 09.0"
#4 D		4' 41.6"	325° 07' 09"	137° 04' 05.4"
#4 D			299° 59' 58"	
#4 D			239° 59' 58"	
#4 D		6' 46.0"	265° 42' 50"	137° 04' 14.7"
#4 R		7' 41.1"	85° 38' 30"	137° 04' 35.2"
#4 R			60° 00' 05"	
<p>ADME #185 SET HZ OF 135° 50' 49" TURN TO 324° 40' 12" A DIST OF 553.37 = $\frac{2763.81}{951.35}$ IN. TO $\odot = 51° 34' 30"$ FROM 1783.60 / 50° 38' E ~ 1763.26</p> <p>TURN TO 323° 58' 08" A DIST. OF 554.76 FOR A SET BY $\frac{2760.248}{945.156}$</p> <p>ALBANA IN SUR. DISTANCE = $\frac{2760.248}{945.156}$</p> <p>ADME #7 BS #5 SET HZ OF 143° 59' 08" ± 1° 12' 20" = 145° 12' 28" TURN TO 65° 00' 00" ± 6 ± 6.73' TO SET CL COR. SET R. 81 CL. COR. = $\frac{2763.22}{951.19}$ IN. TO $\odot = 51° 35' 08"$ E ~ 1763.90 DIST. TO 6500 = 50° 21' 50" E</p>				

10/20/93: SET MEAN, WIND/LEIA TRIP, DILLON, HPALCS

SEAN OBSERVATION FOR SE COR. DIST IN 10-5

R. 16 FOR REF

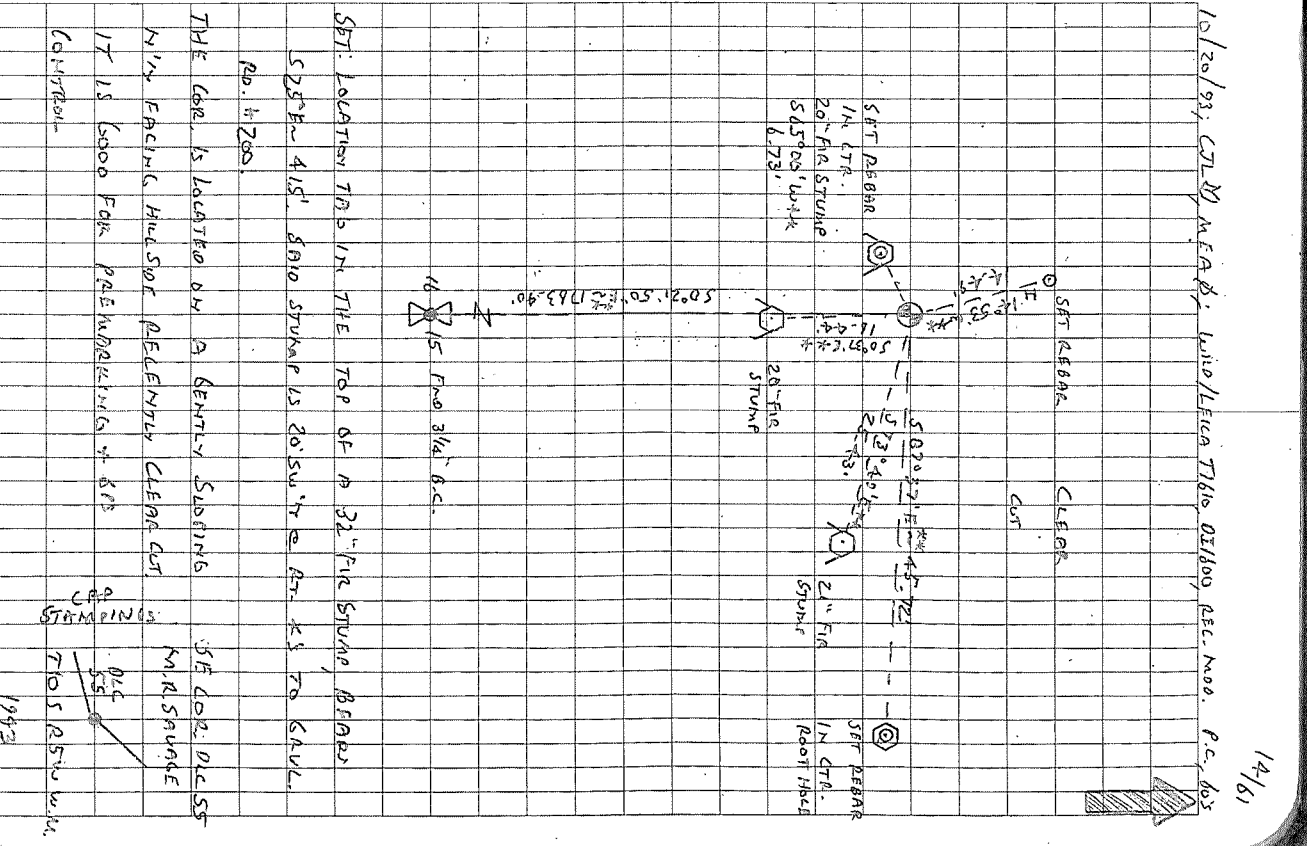
ADME #5, BS #4 (V DIST. OF 317.71), FIS B

DIST = 44° 22' 17"

LONG. = 123° 17' 36"

5420555" E = 10/120' DIST. TO MOUNTAIN POS. 16 BRICKS (C.M.P.)

T105 R5W SEC 15 SECOR MORGAN R SAVAGE DEC NO. 55
 FWD. 20" MOSTLY ROOTED FIRE STUMP, BEARS S 15° 00' W 6.73' (15" S 15° W ~ 6.73' AS PER REC. [022]) SET REBAR (SEE NOTES) IN THE CR OF THE REMAINS OF SAID STUMP.
 " 3' DIA. ROOT HOLE FOR A 3" DEBOT DOWN (LYING IN A N'ly DIRECTION) ONE SHANK @ CHOC MANLY ON IT, BEARS S 87° 33' E * 45.72' (30" S 87° E ~ 44.80' FACE MEAS. AS PER REC. [022]) SET REBAR (SEE NOTES) IN THE CR OF SAID ROOT HOLE, 8" B.G.S. SET A BT TAP ON TOP
 " 3 1/4" BEN. CO. B.C. @ THE W 1/4 COR. OF SECTION 15 AS PER COR. REST. NO. 105400440 BEARS S 0° 21' 50" E * 1763.90' (S 0° 31' E ~ 1763.26' AS PER REC. [022])
 NO OTHER RECORD EVID. WAS RECOVERED.
 SET. 2" I.D. x 38" LONG IRON PIPE @ A 3 1/4" BEN. CO. B.C. STAMPED AS SHOWN, BT RECORD [022] BEARING IN DIST. FROM THE REBAR SET IN THE CR OF THE RECOVERED 20" FIRE STUMP.
 " 12" SOL. + BRASS WASHER IN THE TOP CR. OF A 28" FIRE STUMP, BEARS S 70° 49' E * 25.43'. SET A BT TAG ON N. TOP.
 " 12" SOL. + BRASS WASHER IN THE TOP CR. OF A 21" FIRE STUMP, BEARS S 0° 37' E * 16.44'. SET A BT TAG ON TOP.
 " REBAR (SEE NOTES) 4" B.G.S. BEARS N 14° 53' W * 14.49'.
 " DRUMBLE FINGERLINGS "SURVEY MARKER" POST 1" S 1/4.



SET. LOCATION TAB IN THE TOP OF A 32" FIRE STUMP, BEARS S 28° E ~ 4.15'. SAID STUMP IS 20' SW + @ AN. K'S TO SAUL. RE. # 200.
 THE COR IS LOCATED BY A GENTLY SLOPING N'ly FACING HILLSIDE RECENTLY CLEARED. IT IS GOOD FOR PINEHOLE + @ AN. CONTIN.

SECOR. DISCS M.R. SPANKE
 DEC 55
 T105 R5W SEC 15
 1982

TOWNSHIP 10 SOUTH, RANGE 5 WEST, WILLAMETTE MERIDIAN; SECTION 15 CORNER

DONATION LAND CLAIM MORGAN R. SAVAGE NO. 55

CORNER SE

COMMON CORNER(S):

UPDATES AND REVISIONS:

CORNER RECORDS (PREVIOUS RENEWALS, SURVEYS, ETC.)

- [01] ORIGINAL GLO SURVEY BY DENNIS HATHORN DATED SEPTEMBER 16, 1856.
- [02] COUNTY SURVEY NO. 1136 BY W.C. GALLOWAY DATED JUNE 23, 1930 (FIELD BOOK NO. 38 PAGE 22).
- [03] OLD CORNER RESTORATION BOOK NO. 1 PAGE 191 BY W.C. GALLOWAY DATED DECEMBER 16, 1930.
- [04] CORNER RESTORATION NO. 310 BY W.C. GALLOWAY DATED DECEMBER 16, 1930.

COMMENTS/LOCATION/ETC:

RECORD [04] IS A TRANSCRIBED COPY OF RECORD [03] AND MAY CONTAIN ERRORS AND OMISSIONS.

NOTES:

THIS IS A MICROSOFT WORD (VERSION 5.0) DOCUMENT NAMED "05855030" CREATED FROM A BOILER PLATE DOCUMENT NAMED "HISTORY", WHICH HAS A STYLESHEET NAMED "CORNER" ATTACHED TO IT.

FIRM/AGENCY: BENTON COUNTY SURVEYOR'S OFFICE

ADDRESS: 360 S.W. AVERY AVE. CORVALLIS OR 97333; PH. 757-6821

RESEARCH BY: CURTIS J. LIESENFELT/MARK E. ANDERSON

DATA ENTRY BY: COLETTE MONACO

SEE CORNER HISTORY FORM FOR RECORDS ETC.

CORNER RESTORATION FIELD BOOK NUMBER 14 PAGE(S) 16, 60 AND 61 DATE 10/20/1993
 TOWNSHIP 10 SOUTH, RANGE 5 WEST, WILLAMETTE MERIDIAN; SECTION 15 CORNER _____
 DONATION LAND CLAIM MORGAN R. SAVAGE DLC NO. 55 CORNER SE
 CONDITION REPORT _____; REFERENCED OUT _____; RENEWED XX; SURVEYED IN _____

LOCATION AND COMMENTS:

THE CORNER IS LOCATED ON A GENTLY SLOPING, NORTHERLY FACING HILLSIDE, RECENTLY CLEAR CUT. IT IS SUITABLE FOR PREMARKING AND G.P.S. CONTROL.

MONUMENTS AND ACCESSORIES FOUND (CONDITION AND SOURCE):

- FOUND: 20" MOSTLY ROTTED FIR STUMP, BEARS S 65° 00' W ** 6.73 FEET (15", S 65° W 6.73 FEET AS PER RECORD [02]). SET REBAR (SEE NOTES) IN THE CENTER OF THE REMAINS OF SAID STUMP.
- FOUND: 3 FOOT DIAMETER ROOT HOLE FOR A 36" DEAD AND DOWN (LYING IN A NORTHERLY DIRECTION) OAK SNAG WITH CHOP MARKS ON IT, BEARS S 87° 37' E ** 45.72 FEET (30", S 87° E 44.88 FEET FACE MEASUREMENT AS PER RECORD [01]). SET REBAR (SEE NOTES) IN THE CENTER OF SAID ROOT HOLE, 6" BELOW GROUND SURFACE. SET A B.T. TAG ON TOP.
- FOUND: 3 1/4" BENTON COUNTY BRASS CAP AT THE W 1/4 CORNER OF SECTION 15 AS PER CORNER RESTORATION NO. 105400440, BEARS S 0° 21' 50" E ** 1763.90 FEET (S 0° 30' E 1763.26 FEET AS PER RECORD [02]).

NO OTHER RECORD EVIDENCE WAS RECOVERED.

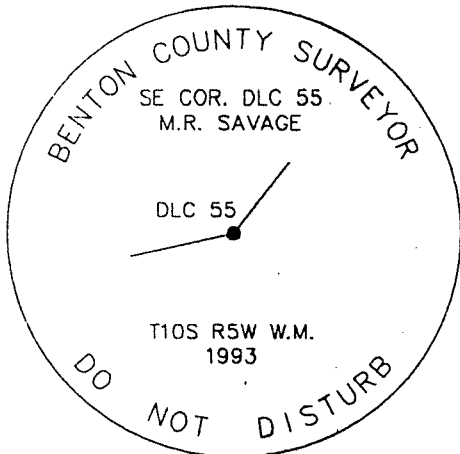
MONUMENT SET (PROCEDURES AND DESCRIPTION):

SET: 2" INSIDE DIAMETER X 36" LONG IRON PIPE WITH A 3 1/4" BENTON COUNTY BRASS CAP, STAMPED AS SHOWN, AT RECORD [02] BEARING AND DISTANCE FROM THE REBAR SET IN THE CENTER OF THE RECOVERED 20" FIR STUMP.

NEW ACCESSORIES:

- SET: 12" SPIKE AND BRASS WASHER IN THE TOP CENTER OF A 28" FIR STUMP, BEARS S 73° 49' E ** 25.43 FEET. SET A B.T. TAG ON TOP.
- SET: 12" SPIKE AND BRASS WASHER IN THE TOP CENTER OF A 21" FIR STUMP, BEARS S 0° 37' E ** 16.44 FEET. SET A B.T. TAG ON TOP.
- SET: REBAR (SEE NOTES), 6" BELOW GROUND SURFACE, BEARS N 14° 53' W ** 14.49 FEET.
- SET: ORANGE FIBERGLASS "SURVEY MARKER" POST 1 FOOT SOUTHERLY.
- SET: LOCATION TAG IN THE TOP OF A 32" FIR STUMP, BEARS S 25° E 415 FEET. SAID STUMP IS 20 FEET SOUTHWESTERLY AT RIGHT ANGLES TO GRAVEL ROAD NO. 200.

MONUMENT DETAIL

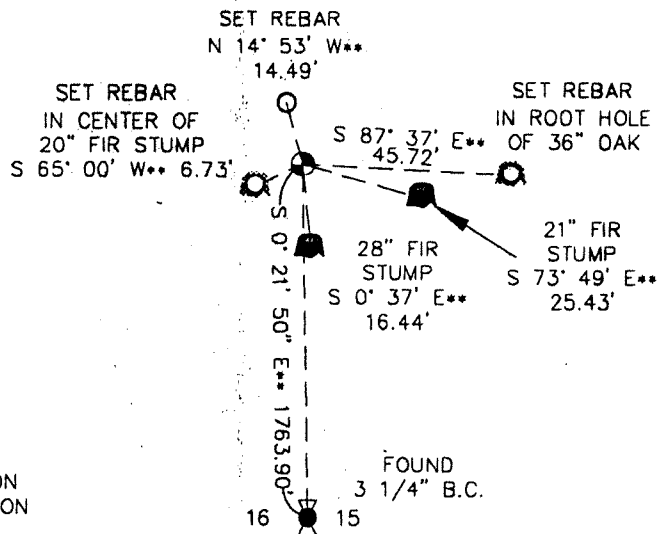


3 1/4" BRASS CAP



**=BEARING BASED ON SOLAR OBSERVATION

SKETCH



NOTES:

ALL MEASURED DISTANCES AND BEARINGS ARE TO THE CENTER OF THE OBJECT, UNLESS OTHERWISE NOTED. ALL BEARING TREES ARE PAINTED AND HAVE A B.T. TAG ATTACHED, FACING THE CORNER UNLESS OTHERWISE NOTED. ALL NEW BEARING TREES HAVE A BRASS WASHER (STAMPED "BENTON COUNTY SURVEYOR") ATTACHED TO A SIDE CENTER UNLESS OTHERWISE NOTED. ALL LIVE BEARING TREES HAVE A PLASTIC WASHER (STAMPED "BENTON COUNTY SURVEYOR CORNER RESTORATION") ATTACHED TO THE BACK OF THE TREE OPPOSITE THE CORNER UNLESS OTHERWISE NOTED. ALL SET REBAR ARE 5/8" X 30" AND HAVE A YELLOW PLASTIC CAP (STAMPED "BENTON COUNTY SURVEYOR") ATTACHED TO THE TOP.
 THIS DOCUMENT WAS NAMED AND CREATED IN A MANNER SIMILAR TO THE HISTORY FORM. THE NAME OF THE BOILER PLATE IS "MONUMENT". THE BORDER, STAMP AND SKETCH ARE FROM AUTOCAD RELEASE 12.

THIS RESTORATION WAS PERFORMED AT THE DIRECTION AND APPROVAL OF THE BENTON COUNTY/DEPUTY COUNTY SURVEYOR. *DB*

FIRM/AGENCY: BENTON COUNTY SURVEYOR'S OFFICE
ADDRESS: 360 S.W. AVERY AVE. CORVALLIS OR 97333; PH. 757-6821
SURVEYOR: CURTIS J. LIESENFELT
SURVEY CREW: MARK E. ANDERSON

**REGISTERED
PROFESSIONAL
LAND SURVEYOR**

Curtis J. Liesenfelt

**OREGON
JULY 17, 1986
CURTIS J. LIESENFELT
2213**

LICENSE RENEWAL 12/31/1994