

107100440

DATE 01/14/2021TOWNSHIP 10 SOUTH, RANGE 7 WEST, WILLAMETTE MERIDIAN; SECTION 18 CORNER WEST 1/4
DONATION LAND CLAIM N/A CORNER N/A**COMMON CORNER(S):**

EAST 1/4 CORNER OF SECTION 13, TOWNSHIP 10 SOUTH, RANGE 8 WEST

RECORDS (INFORMATION IN *BOLD ITALICS* IS COUNTY STAFFS' INTERPRETATION OF THE RECORD)

BASED ON EXTENSIVE RESEARCH AND RECOVERY OF EVIDENCE, THIS OFFICE HAS DETERMINED THAT MOST GENERAL LAND OFFICE SURVEYORS IN BENTON COUNTY BEFORE 1890 MEASURED TO THE FACE OF BEARING TREES.

- [01] GENERAL LAND OFFICE (GLO) NOTES BY DENNIS HATHORN, D.S., DATED SEPTEMBER 10, 1856. *SET POST FROM WHICH A BURNT FIR 50" DIA BEARS S18°E, 195 LINKS (128.70 FEET); BURNT FIR 50" BEARS S53°W, 40 LINKS (26.40 FEET).*
- [02] BENTON COUNTY SURVEY NO. 302 (OLD NO. 148) FIELD NOTES (FIELD BOOK 9, PAGE 75) BY J. A. GANONG, D.C.S., DATED MARCH 26, 1912. *SET 5" X 5" X 40" FIR LIMB. FIR 18" DIA BEARS N87°40'E, 2.234 CHAINS (147.44 FEET).*
- [03] BENTON COUNTY CORNER RESTORATION BOOK NO. 1, PAGE 34, BY J. A. GANONG, D.C.S., DATED MARCH 28, 1912. *SET 5" X 5" X 40" FIR LIMB FOR CORNER FROM WHICH A FIR 18" DIA (CSBT) BEARS N87°40'E, 223.4 LINKS (147.44 FEET). SOUTHWEST STUMP STANDING, SOUTHEAST TREE DOWN.*
- [04] BENTON COUNTY CORNER RESTORATION NO. 502, ALSO FILED AS LINCOLN COUNTY SURVEY NO. 5914. *TRANSCRIBED FROM RECORD [03] AND MAY CONTAIN ERRORS AND/OR OMISSIONS.*
- [05] BENTON COUNTY SURVEY NO. 452 (OLD NO. 209) FIELD NOTES (FIELD BOOK 17, PAGE 36) BY BURT WILKES, D.C.S., DATED MAY 28, 1914. *FOUND ORIGINAL POST AND WAS NOT REESTABLISHED AS PER J. A. GANONG. FIR (CSBT) BEARS N88°40'E, NOT N87°40'E AS PER NOTES. DISTANCE OKAY.*
- [06] BENTON COUNTY MAP NO. 10-7-00007 BY BURT WILKES, D.C.S., NO DATE GIVEN. *ORIGINAL CORNER POST PER GANONG. FIR (CSBT) BEARS N88°40'E, 2.234 CHAINS (147.44 FEET).*
- [07] RESTORED CORNER FOR OREGON STATE BOARD OF FORESTRY, BY ARNOLD G. GIBSON, P.L.S., DATED MAY 20, 1958, ALSO FILED AS LINCOLN COUNTY SURVEY NO. 921. *FIR STUB 6' HIGH 50" DIA (GLO BT) BEARS S53°W, 40 LINKS (26.40 FEET); DOWN ROTTED FIR LOG 40" DIA (GLO BT) BEARS S18°E, 195 LINKS (128.70 FEET); FIR 50" DIA (CSBT) BEARS N87°40'E, 223.4 LINKS (147.44 FEET), SCRIBE "C" EXPOSED. SET 1-1/2" X 36" GALVANIZED IRON PIPE WITH 3" BRONZE CAP MARKED "OREGON STATE BOARD OF FORESTRY 1/4 S13 S18 1958 RS359", 33" IN GROUND, FROM WHICH A FIR 36" DIA BEARS S59°W, 123.3 FEET, SCRIBED "1/4 S13 BT RS359". SET 4" X 4" X 72" WHITE PAINTED CEDAR POST 1 FOOT NORTHEAST OF PIPE.*
- [08] BENTON COUNTY CORNER RESTORATION NO. 502, ALSO FILED AS LINCOLN COUNTY SURVEY NO. 5914. *TRANSCRIBED FROM RECORD [07] AND MAY CONTAIN ERRORS AND/OR OMISSIONS.*
- [09] LINCOLN COUNTY SURVEY NO. 4354 BY PHILIP J. LARSON, P.L.S., DATED APRIL 7, 1970. *FOUND OREGON STATE BOARD OF FORESTRY 1-1/2" IRON PIPE WITH BRASS CAP AND 4" SQUARE WHITE POST 5 FEET HIGH. FOUND 1913 SURVEY BEARING TREE EAST OF CORNER.*
- [10] BENTON COUNTY SURVEY NO. 5124 BY WILJO E. GREEN, P.L.S., DATED MAY, 1971. *FOUND OREGON STATE BOARD OF FORESTRY 1-1/2" X 36" GALVANIZED IRON PIPE AND 3" BRONZE CAP. TWO BEARING TREES.*
- [11] BENTON COUNTY SURVEY NO. 5828 BY WILJO E. GREEN, P.L.S., DATED JANUARY, 1975. *FOUND OREGON STATE BOARD OF FORESTRY 1-1/2" X 36" GALVANIZED IRON PIPE AND 3" BRONZE CAP. TWO BEARING TREES.*
- [12] LINCOLN COUNTY SURVEY NO. 11144 BY THOMAS R. HAMILTON, P.L.S., DATED OCTOBER 22, 1985. *FOUND 3" BRONZE CAP MARKED "1/4 S13 S18 1958". FIR STUMP 50" DIA (CSBT) WITH METAL TAG BEARS S88°E, 147.4 FEET. BADLY ROTTED FIR STUB 50" DIA (GLO BT) BEARS S53°W, 26.4 FEET. FIR STUMP 36" DIA BEARS S59°W, 123.3 FEET. SET A 3/4" X 36" WHITE PLASTIC PIPE SOUTH 2 FEET.*
- [13] LINCOLN COUNTY SURVEY NO. 17003 BY THOMAS R. HAMILTON, C.S., DATED 1990. *FOUND 2" OUTSIDE DIAMETER GALVANIZED IRON PIPE WITH 3" OSBF BRASS CAP AT GRADE MARKED "1/4 S13/S18 1958 RS359". A 1" WHITE PVC PIPE 3 FOOT TALL BEARS SOUTH, 0.3 FEET. A CARSONITE POST BEARS NORTH, 2 FEET. 6 FOOT TALL ROTTED FIR STUMP 50" DIA (GLO BT) BEARS S53°W, 26.4 FEET TO NORTHEAST SIDE, AND 29.5 FEET TO CENTER, NO VISIBLE MARKS. PARTLY ROTTED FIR STUMP 50" DIA (CSBT), 4 FOOT TALL SOUTHEAST SIDE, 12 FOOT TALL NORTHWEST SIDE. STUMP HAS ROTTED HOLE IN PARTLY OVERGROWN SCAR ON WEST FACE 6 FEET ABOVE GRADE. 2 FOOT TALL PARTLY ROTTED FIR STUMP 48" DIA BEARS S59°W, 123.3 FEET, WITH HEALED SCAR ON NORTHEAST SIDE. FIR 6" DIA BEARS N75°E, 3.2 FEET, WITH DOUBLE BLAZE SCRIBED "1/4S18" "BT"; FIR 6" DIA BEARS N55°W, 23.0 FEET, WITH DOUBLE BLAZE SCRIBED "1/4S13" "BT". NEW BEARING TREES HAVE AN "LS2013" BRASS WASHER BETWEEN THE "B" AND "T".*
- [14] LINCOLN COUNTY SURVEY NO. 15580 BY THOMAS R. HAMILTON, C.S., DATED 1995. *FOUND 2" OUTSIDE DIAMETER IRON PIPE WITH 3" BRASS CAP AT GRADE MARKED "1/4 S13/S18 1958". 6 FOOT TALL ROTTED FIR STUMP 50" DIA (GLO BT) BEARS S53°W, 26.4 FEET TO NORTHEAST SIDE, AND 29.5 FEET TO CENTER, NO VISIBLE MARKS. 8 FOOT TALL PARTLY ROTTED FIR STUMP 50" DIA (CSBT) BEARS S88°E, 147.4 FEET. STUMP HAS ROTTED HOLE IN PARTLY OVERGROWN SCAR ON WEST FACE 6 FEET ABOVE GRADE. 2 FOOT TALL PARTLY ROTTED FIR STUMP 48" DIA BEARS S59°W, 123.3 FEET, WITH HEALED BLAZE ON NORTHEAST SIDE. FIR 6" DIA BEARS N75°E, 3.2 FEET, WITH DOUBLE BLAZE SCRIBED "1/4S18" "BT"; FIR 6" DIA BEARS N55°W, 23.0 FEET, WITH DOUBLE BLAZE SCRIBED "1/4S13" "BT". NEW BEARING TREES HAVE AN "LS2013" BRASS WASHER BETWEEN THE "B" AND "T".*

DATE 01/14/2021

[15] LINCOLN COUNTY SURVEY NO. 15847 BY THOMAS R. HAMILTON, C.S., DATED FEBRUARY, 1999. **FOUND 3" BRONZE CAP FROM WHICH A FIR STUB 50" DIA (GLO BT) BEARS S53°W, 26.4 FEET; FIR STUMP 50" DIA (CSBT) BEARS S88°E, 147.4 FEET; FIR STUMP 36" DIA BEARS S59°W, 123.3 FEET; FIR 9" DIA (CSBT) BEARS N75°E, 3.2 FEET, PARTIALLY HEALED FACE; FIR 8" DIA (CSBT) BEARS N55°W, 23.0 FEET, PARTIALLY HEALED FACE; CARSONITE POST BEARS NORTH, 2 FEET. FIR 9" DIA BEARS S27°E, 9.9 FEET, SCRIBED "1/4 S18 BT"; FIR 7" DIA BEARS S37°W, 16.1 FEET, SCRIBED "1/4 S13 BT".**

[16] LINCOLN COUNTY SURVEY NO. 19878 BY EATHAN D. NICLEY, P.L.S., DATED DECEMBER 9, 2014, AN ADJUSTMENT OF LINCOLN COUNTY GEODETIC CONTROL COR9086 DATED JULY 3, 1991. **FOUND 3" BRASS CAP ON 1-1/2" GALVANIZED IRON PIPE, 0.2 FEET ABOVE GRADE, MARKED "OREGON STATE BOARD OF FORESTRY 1/4 S13 S18 1958 RS 359".**

FIRM/AGENCY: BENTON COUNTY SURVEYOR'S OFFICE
ADDRESS: 360 S.W. AVERY AVE., CORVALLIS, OR 97333; PH. 541-766-6821
RESEARCH BY: DAVID L. MALONE, P.L.S.
DATA ENTRY BY: SAME

LINCOLN COUNTY GEODETIC CONTROL
 LINCOLN COUNTY SURVEYOR'S OFFICE
 880 NE 7TH STREET, NEWPORT, OREGON, 97365

CS No. 19878
Date: 12/9/2014

COR9086

Alias 1008700440 T 10 S, R 8 W, Sec. 13
 Method Traverse Date 7/3/1991
 Source Lincoln County
 Azimuth Marks 9086
 Corner Report 11144 15580 15847
 See CS 19159 for general adjustment information.

OCRS: Coast Zone, int. ft.	
Northing	1193948.514
Easting	558356.179
Convergence	0°18'52.78"
Grid Factor	1.00001572
Elevation Factor	0.99994618
Combined Factor	0.99996191

Oregon North Zone State Plane NAD83(2011), int. ft.		Local error factors 95%	
Northing	392987.411	NAD 83 (2011) Epoch 2010.00	
Easting	7395567.865	Latitude	44°42'07.62861" N ± 0.043 ft
Convergence	-2°12'01.63"	Longitude	123°36'10.03030" W ± 0.049 ft
Grid Factor	0.99992754	WGS 84 Ellipsoid Height	1126.151 ft ± 0.276 ft
Elevation Factor	0.99994618	GEOID12A Height	-71.561 ft ± 0.154 ft
Combined Factor	0.99987373	Elevation NAVD88	1197.712 ft ± 0.430 ft


2 sigma network accuracy NAD83(2011) based, +/- 0.03' horizontal and 0.05' vertical

Description 1/4 corner common to Section 13, T10S, R8W, & Section 18, T10S, R7W, W. M.

Monument 3" brass cap on 1 1/2" G.I.P., 0.2' above grade, State Forestry, 1958.

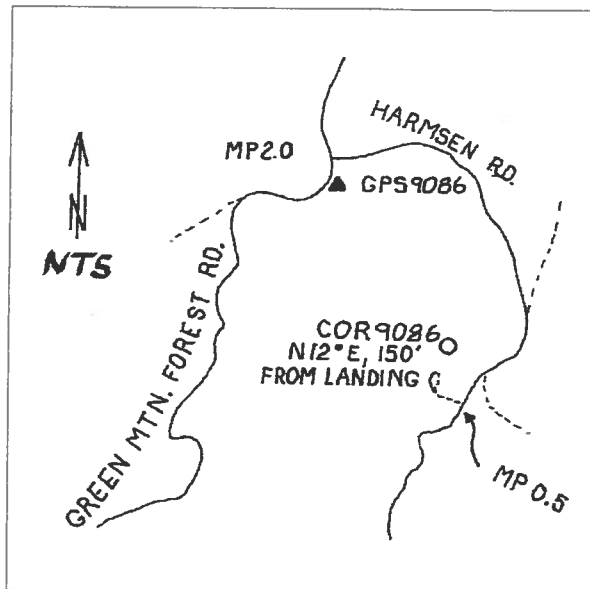
Narrative The geodetic tie listed hereon was the result of a traverse performed with reference to NGS standards for Third Order surveys. The traverse originated from GPS point 9086 using a Solar observation as a source of bearings. The position listed is from a readjustment of all available data to NAD83(2011) epoch 2010.00 values by the Lincoln County Surveyor's Office staff.

To Reach From Siletz: Go east on Logsdon Co. Rd. 410, to MP 19.2. Turn left on Green Mountain forest road. Proceed through (open) gate 2.0 miles. Turn right onto Harmsen Road, stay right at 0.4 miles. Turn right at 0.5 miles onto a spur road to a landing at 0.55 miles. The corner is on a steep north slope, N12°E, ±150' from center of a landing. PBL 7/95.



REGISTERED
 PROFESSIONAL
 LAND SURVEYOR

Eathan D. Nicley
 OREGON
 FEBRUARY 08, 2000
 EATHAN D. NICLEY
 54725PLS
 RENEWAL DATE: DEC. 31, 2014



C:8# 15847
FILED 30 June 1999
LINCOLN COUNTY SURVEYOR

LINCOLN COUNTY
CORNER CONDITION REPORT
EAST 1/4 CORNER SECTION 13, T 10 S, R 8 W, W.M.
BLM ALIAS: 1008700440

THIS REPORT IS AN ADDENDUM TO THE CORNER HISTORY FILED IN 1998 AS CS# 15,580:

1990 LINCOLN COUNTY GEODETIC CONTROL COR9086
FOUND: 3" BRASS CAP ON A 1 1/2" IRON PIPE, 0.2' ABOVE GRADE

NEW:

- GPS REFERENCE #9086 SET 1/2"x24" ROD WITH YELLOW PLASTIC CAP INSCRIBED "COUNTY GPS REF", BEARS N 36° 20' 38" W, 1384.34'
- CARSONITE POST BEARS NORTH, 2'

1999 LINCOLN COUNTY SURVEYOR'S OFFICE VISITED CORNER FEBRUARY, 1999
(MARK MAINTENANCE ONLY - POSITION NOT VERIFIED)

FOUND: 3" BRONZE CAP, FROM WHICH:

- 9" FIR, PARTIALLY HEALED FACE, BEARS N 75° E, 3.2'
- 50" FIR STUMP, BEARS S 88° E, 147.4'
- 50" FIR STUB, BEARS S 53° W, 26.4'
- 36" FIR STUMP, BEARS S 59° W, 123.3'
- 8" FIR, PARTIALLY HEALED FACE, BEARS N 55° W, 23.0'
- CARSONITE POST BEARS NORTH, 2'

NEW:

- 9" FIR, SCRIBED "1/4 S18 BT", BEARS S 27° E, 9.9'
- 7" FIR, SCRIBED "1/4 S13 BT", BEARS S 37° W, 16.1'


WITNESSES: DAVID LOOMIS AND STAN GANN

TO REACH:

FROM SILETZ: PROCEED EASTERLY ON LOGSDEN ROAD #410 TOWARDS NASHVILLE TO MILE POST 19.2 AT THE INTERSECTION WITH THE GREEN MOUNTAIN FOREST ROAD. PROCEED ON THE GREEN MOUNTAIN ROAD FOR 2.0 MILES. TURN RIGHT ONTO HARMSSEN ROAD. STAY RIGHT AT 0.4 MILE. TURN RIGHT AT 0.5 MILE ONTO SPUR ROAD TO LANDING AT 0.55 MILE. MONUMENT IS ON STEEP NORTH SLOPE, N 12° E, 150' FROM THE CENTER OF THE LANDING.



Tom Hamilton



RENEWAL DATE:
JUNE 30, 1999

LINCOLN COUNTY SURVEYOR'S OFFICE
880 NE 7TH ST. NEWPORT, OREGON

LINCOLN COUNTY
 CORNER CONDITION REPORT
 E 1/4 TO SECTION 13, T10S R7W (T10 S R B W, W.M.)
 LINCOLN COUNTY GEODETIC CONTROL MONUMENT "COR9086"

15580
 FILED 13 JULY 1998
 LINCOLN COUNTY SURVEYOR

1856 DENNIS HATHORN GLO CONTRACT 63
 NEW: POST.
 50" BURNT FIR BEARS S 53° W, 40 LINKS (26.4').
 50" BURNT FIR BEARS S 18° E, 195 LINKS (128.7').

1912 W.C. GALLOWAY BENTON CO. FIELD BOOK 9 PAGE 75
 BENTON CO. OLD CORNER BOOK PAGE 34, AND BENTON CO. RECORD 502
 FOUND: S.W. STUMP STANDING.
 S.E. TREE DOWN.
 NEW: FIR LIMB, 5 X 5 X 40" FOR CORNER.
 18" FIR BEARS N 87°40' E, 223.4 LINKS (147.4').

UNKNOWN BURT WILKES BENTON CO. SURVEY NO. 209
 FOUND: FIR BT N 88° 40' E, 2.234 CH (147.4') [N87° 40' E, GALLOWAY].

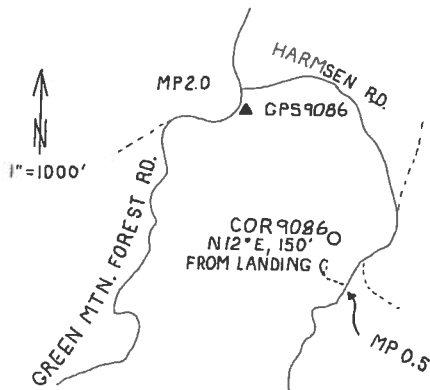
1858 ARNOLD G. GIBSON C.S. 821
 FOUND: 50" FIR STUB 6' HIGH [50" BURNT FIR S 53° W, 40 LINKS (26.4') ORIG].
 ROTTED 40" FIR LOG [50" BURNT FIR S 18° E, 195 LINKS (128.7') ORIG].
 50" FIR N 87° 40' E, 223.4 LINKS (147.4'). SCRIBE C EXPOSED [GALLOWAY].
 NEW: 1-1/2" X 36" GALVANIZED IRON PIPE WITH 3" BRONZE CAP MARKED "OREGON STATE BOARD OF
 FORESTRY 1/4 S13 S18 1958 RS359", 33 INCHES IN GROUND.
 36" FIR S 59° W, 123.3' SCRIBED "1/4 S13 BT RS359".
 A 4 X 4 X 72" WHITE PAINTED CEDAR POST BEARS NE, 1'.
 OSBF METAL LOCATION POSTER ON NE BT.
 OSBF POSTER ON NE AND SE RIDGE 11 CHAINS SOUTH OF CORNER.

1885 LINCOLN CO. CORNER REPORT C.S. 11144
 FOUND: 3" BRONZE CAP "1/4 S13 S18 1958".
 50" FIR STUMP W/ METAL TAG S 88° E, 147.4'.
 36" FIR STUMP S 59° W, 123.3'.
 50" FIR STUB (BADLY ROTTED) S 53° W, 26.4 (ORIGINAL).
 NEW: ALUM TAG ON 6" HIGH FIR TREE, N 50° E, 3.5'.
 3/4 X 36" WHITE PLASTIC PIPE BEARS SOUTH, 0.2'.
 ALUM TAG ON FIR STUMP S 59° W, 123.3'.

1995 LINCOLN CO. SURVEYOR'S OFFICE
 FOUND: 2" O.D. IRON PIPE W/ 3" BRASS CAP AT GRADE MARKED "1/4 S13/S18 1958".
 ORIGINAL SE BT NOT FOUND.
 50" ROTTED FIR STUMP 6' TALL, NO VISIBLE MARKS BEARS (S53°W) 26.4' TO NE SIDE AND 29.5'
 TO CENTER [26.4' ORIG].
 50" PARTLY ROTTED FIR STUMP 8' TALL WITH TOP CUT ON SLOPE TO BOTH EAST AND WEST, & BT
 TAG ON TOP OF EAST CUT "BT 4-28-88 S 18 T10S R7W 1/4 147.4' S 88° W BEARS S 88° E, (147.4').
 STUMP HAS ROTTED HOLE IN PARTLY OVERGROWN SCAR ON WEST FACE 6' ABOVE GRADE [N87°40'E,
 GALLOWAY].
 48" PARTLY ROTTED FIR STUMP 2' TALL WITH HEALED BLAZE ON NE SIDE AND ALUM. LOCATION TAG
 ON TOP T10S RBW SEC13 N59°E 123.3" BEARS S 59° W, 123.3' [GIBSON].
 NEW: 6" FIR WITH DOUBLE BLAZE SCRIBED "1/4S18" "BT" BEARS N 75° E, 3.2'.
 6" FIR WITH DOUBLE BLAZE SCRIBED "1/4S13" "BT" BEARS N 55° W, 23.0'.
 NEW BT'S HAVE AN "LS2013" BRASS WASHER BETWEEN THE "B" AND "T", ALUM. BT TAGS, AND A
 6" PAINTED RED BAND 6' ABOVE GRADE.

MEASUREMENTS TO ACCESSORIES WERE MADE WITH A POCKET COMPASS AND TAPE.

CONCLUSION: NO ORIGINAL EVIDENCE WAS FOUND. THE MONUMENT FOUND IS THAT SET BY GIBSON IN 1958
 AND IS A PERPETUATION OF THE ORIGINAL 1856 HATHORN CORNER.



LINCOLN COUNTY SURVEYOR
 880 NE 7th ST
 NEWPORT, OREGON 97365
 (541) 265-4147

WITNESSES:
 PHIL LAMBERSON

FEBRUARY 1997

REGISTERED
 PROFESSIONAL
 LAND SURVEYOR

Tom Hamilton

OREGON
 JULY 18, 1979
 THOMAS R. HAMILTON
 1816

RENEWAL DATE:
 JUNE 30, 1997

Lincoln County Geodetic Control

Lincoln County Surveyor's Office, 880 NE
7th Street, Newport, Or. 97365

C.S.# 17003

FILED DEC. 19, 2003

LINCOLN COUNTY SURVEYOR

COR9086

Alias 1008700440 T10S, R8 W, Sec. 13
 Oregon North Zone State Plane NAD83(91) in int. ft.
 Latitude NAD83(91) 44 42 07.62317 N Northing 392986.872
 Longitude NAD83(91) 123 36 10.03503 W Easting 7395567.502
 Method Traverse Date 1990 Convergence -2 12 01.63
 Source Lincoln County Grid Factor 0.99992754
 Azimuth Marks 9086 Elevation Factor 0.99994605
 Corner Report 11144+15580+15847 Combined Factor 0.99987359

Elevation NGVD29/47 Based 384.044m 1194.37 ft
 Geoid 90 Separation -20.226m -66.36 ft
 WGS 84 Ellipsoid Height 343.818m 1128.01 ft

Description E 1/4 SEC13 T10S R8W WM

Monument

(3" Brass cap on 1 1/2" G.I.P., 0.2' above grade, State Forestry, 1958)

Narrative

The geodetic tie listed hereon was the result of a traverse performed with reference to NGS standards for Third Order surveys. The traverse originated from a GPS point using a Solar or Polaris observation as a source of bearings. See CS 16877 for a general accuracy statement for the network as a whole. This geodetic report has been added to the Lincoln County Survey Records to provide easier access to the information. - Tom Hamilton, November 20, 2003.

To Reach

FROM SILETZ: GO EAST ON LOGSDEN CO. RD. 410 TO MP 19.2. TURN LEFT ON GREEN MOUNTAIN FOREST ROAD. PROCEED THROUGH (OPEN) GATE 2.0 MILES. TURN RIGHT ONTO HARMSEN ROAD, STAY RIGHT AT 0.4 MILES. TURN RIGHT AT 0.5 MILES ONTO SPUR ROAD TO LANDING AT 0.55 MILES. CORNER IS ON STEEP NORTH SLOPE, N 12° E, ±150' FROM CENTER OF LANDING. PBL 795.

Revised

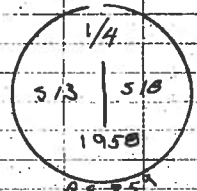
REGISTERED
PROFESSIONAL
LAND SURVEYOR

Tom Hamilton

OREGON
JULY 31, 1999
THOMAS HAMILTON
P.L.S. #1115

RENEWAL DATE: JUNE 30, 2005

FOUND
 ① MONUMENT: 2" O.D. G.I.P. w/
 3" O.S.B.F. BRASS CAP @ GRADE:



A 1" WHITE PVC PIPE 3" TALL BEARS SOUTH, 0.3'.
 A CARSONITE PAST BEARS N 2' PREMARK; NO

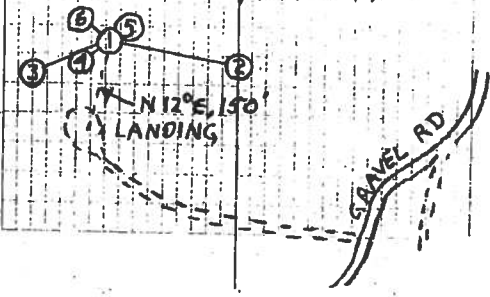
② 50" PARTLY ROTTED FIR STUMP, SE 9' TALL, TOP CUT ON SLOPE FROM Q DOWN TO EAST & WEST. FD BT TAG ON E CUT:
 BT 1-28-88 S18 T10S R7W
 1/4 147° S 88° W

STUMP HAS ROTTED HOLE IN PARTLY OVERGROWN SCAR ON W. FACE 6' ABOVE GRADE. NW. SIDE IS 12' TALL

③ 48" PARTLY ROTTED FIR STUMP 2' TALL w/ HEALED SCAR ON NE SIDE AND ALUM. LOCATION TAG ON TOP T10S R8W SEC13 N57E, 123° (S59°W, 123°)

④ 50" ROTTED FIR STUMP 6' TALL (S53°W, 26.4') MEASURED 26.9' TO NE SIDE AND 29.5' TO CENTER. NO VISIBLE MARKS

NEW:
 ⑤ 6" FIR N55E, 32" DOUBLE BLAZE SCRIBED 1/4 S18 BT w/LS 2013 WASHER IN "BT" + BT TAG.
 ⑥ 6" FIR N55W, 23" DOUBLE BLAZE SCRIBED 1/4 S13 BT w/LS 2013 WASHER IN "BT" + BT TAG.



OREGON CORNER RESTORATION FORM

C.S. # 11,144
FILED 10-25-85
LINCOLN COUNTY SURVEYOR

Section 13 18 Township 10 Range 8-7

County LINCOLN Date 10-22-85

CORNER DESIGNATION

- Condition Report Only
- Not Found
- Renewed
- Unrecorded
- Surveyed In
- Referenced Out

13 | 18
T10S,R8W | T10S,R7W

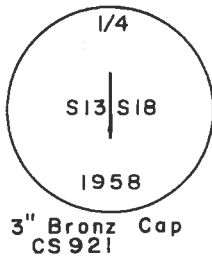
Previous Renewals/Surveys, etc. Original, Dennis Hathorn, 1856
Restored, W.C.Galloway, March 28, 1912.

" , Arnold G. Gibson May 20, 1958 CS 921

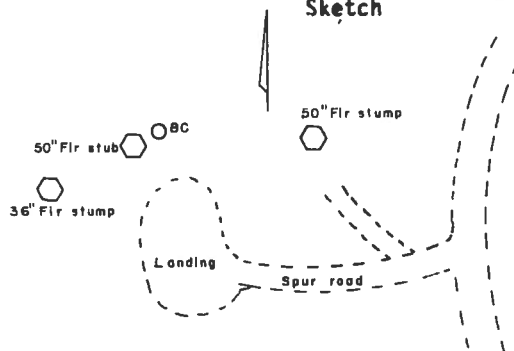
Monument(s) & Accessories Found: (Condition and Source)

- 3" Bronz cap, 50 Fir stump w/Metal tag S88°E, 147.4'
- 36" Fir stump S59°W, 123.3', (~~50" Fir stub~~) S53°W, 26.4 Badly Rotted Orig)
- 50" Fir stub (now badly rotted) S53°W, 26.4 (Original)

Monument Detail



Sketch



Monument Set (Procedures and Description)

None

New Accessories

Tied an Aluminum Tag to a 6' high Fir tree, N50°E, 3.5'

Set a 3/4 X 36" White plastic pipe South, .2'

Put Aluminum tag on Fir stump S59°W, 123.3

Location & Comments

On steep North slope Compass Declination 21°

Firm/Agency

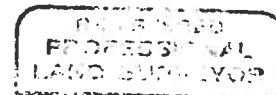
Address

Party Chief

Notes

Witness

Surveyor's Seal



Tom Hamilton
 OREGON
 THOMAS R. HAMILTON
 1319

I certify that this silver halide reproduction is a true and exact copy of the original.

RESTORED CORNER FOR OREGON STATE BOARD OF FORESTRY

One quarter corner common to Sections 13 and 18,
T. 10S, R. 7 & 8W, W.M., Benton and Lincoln County,
Oregon.

ORIGINAL

Post (now missing) from which a:

- 50" burnt Fir bears S53W 40 lks.; now 50" stub 6' high.
- 50" burnt Fir bears S18E 195 lks.; now down rotted 40" log.

RESTORATION by County Surveyor, March 28, 1912.

Fir limb (now missing) from which a:

- 18" Fir bears N87° 40' E 223.4 lks.; now 50", scribe C exposed.

RESTORED

Var. 20E

Set 1½" x 36" galvanized iron pipe with 3" bronze cap marked "OREGON STATE BOARD OF FORESTRY 1/4 S13 S18 1958 RS359," 33 inches in ground, and from which a:

- 36" Fir bears S59W 123.3 ft.; scribed 1/4 S13 BT RS359.

Set 4 x 4 x 72" white painted Cedar post 1' NE of pipe.
Oregon State Board of Forestry metal location poster on 18" Fir BT.
Also poster on 4" Fir 11 chs. South on ridge NE and SW.

Dated May 20, 1958

Restored by David Steenson under my direction.
David Steenson, Transitman



Present and witnessed by Clarence Skog

LINCOLN COUNTY
C.S. #921
See 5914
W

RESTORED CORNER FOR OREGON STATE BOARD OF FORESTRY

One quarter corner common to Sections 13 and 18,
T. 10S, R. 7 & 8W, W.M., Benton and Lincoln County,
Oregon.

ORIGINAL

Post (now missing) from which a:

50" burnt Fir bears S53W 40 lks.; now 50" stub 6' high.
50" burnt Fir bears S18E 195 lks.; now down rotted 40" log.

RESTORATION by County Surveyor, March 28, 1912.

Fir limb (now missing) from which a:

18" Fir bears N87° 40' E 223.4 lks.; now 50", scribe C exposed.

RESTORED

Var. 20E

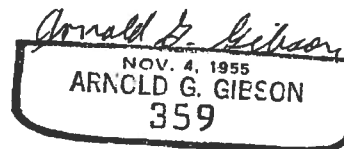

Set 1½" x 36" galvanized iron pipe with 3" bronze cap marked "OREGON STATE BOARD
OF FORESTRY 1/4 S13 S18 1958 RS359," 33 inches in ground, and from which a:

36" Fir bears S59W 123.3 ft.; scribed 1/4 S13 BT RS359.

Set 4 x 4 x 72" white painted Cedar post 1' NE of pipe.
Oregon State Board of Forestry metal location poster on 18" Fir BT.
Also poster on 4" Fir 11 chs. South on ridge NE and SW.

Dated May 20, 1958

Restored by David Steenson under my direction.
David Steenson, Transitman



Present and witnessed by Clarence Skog

- C.S. #148 ✓ Cov. of secs. 7-12-13+18 Tp. 10 S. R. 7-8 W. W.M.
 Set 4x4x40" Maple stake for cov. from which
 a Fir 10" dia. brs. S 16°-36' E 84.3 lbs. dist.
 " Fir 16" " " S 55-30 W 60.4 " "
 N.W. and N.E. stumps Witnesses V. Morgan & Max Goehr
 3/27/12.
- ✓ 1/4 cov sec 13+18 Tp. 10 S. R. 7+8 W. W.M.
 Set 5x5x40" fir limb for cov. from which
 a Fir 18" dia. brs. N 87°-40' E 223.4 lbs. dist.
 S.W. stump standing S.E. tree down Witnesses V. Morgan & Max Goehr
 3/29/12.
- C.S. #29 (cont.) ✓ S.E. cor E.S. Jewett's Cl. #54 Tp. 10 S. R. 5 W. W.M.
 Set 4x4x30" Oak stake for cov. from which
 an Oak 12" dia. brs. S 65° E 271 lbs. dist. (orig. tree)
 " " 8" " " N 84°-55' W 72.7 " "
 Witnesses C.L. McKenna & L.C. Dodson 3/8/12.
- C.S. #150 ✓ 1/4 cor. bet. secs. 28+29 Tp. 10 S. R. 7 W. W.M.
 Set 4x4x36" fir limb for cov. from which
 a Fir 12" dia. brs. S 75° E 18.7 lbs. dist.
 N.W. original stump stg.
- ✓ 1/4 cov. bet. secs. 29+30 Tp. 10 S. R. 7 W. W.M.
 Set 4x6x42" Cedar stake for cov. from which
 a fir 24" dia. brs. N 64° E 143.6 lbs. dist.
 Both original stumps.
- ✓ Cov. secs. 29-30-31+32 T. 10 S. R. 7 W
 Set a stone 22x14x10 for cov. from which
 a Fir 40" dia brs. S 59°-30' E 81.7 lbs. dist.
 " Fir 20" " " N 10°-25' W 93.5 " "
- ✓ 1/4 cov. bet. sec. 29+32 T. 10 S. R. 7 W.
 Set a stone 16x8x6 for cov. from which
 a Fir 14" dia. brs. N 54°-10' W 15.7 lbs. dist.
 Both original stumps.
- ✓ cov. of secs. 28-29-32+33 Tp. 10 S. R. 7 W.
 Set 4x4x36" fir limb for cov. from which
 a Fir 6" dia. brs. N 38°-08' E 16.2 lbs. dist.
 " Fir 24" " " S 43°-20' E 11.3 " "
 " Fir 26" " " S 30°-25' W 59.8 " "
 N.W., S.W., N.E., orig. stumps.
- ✓ 1/4 cov. bet. secs. 20+29 Tp. 10 S. R. 7 W. W.M.
 Set stone 16x14x14" - 18" under ground for cov. from which
 a Fir 24" dia. brs. N 88°-40' W 678.7 lbs. dist.
 " Fir 14" " " N 18°-15' W 325.4 " "



C.S.
 C.S.
 I set by w.
 Stake was
 placed.

Continued
 C.S.

" 12

$\frac{1}{4}$ -Corner sections 13 and 18, Twp. 10 S R 7 and 8 W. W.M.

502

Reestablishment by W. C. Galloway

March 28, 1912

Set 5 x 5 x 40" fir limb for corner -- missing 5/58

Fir 18" in diam bears N. 87° 40' E (now 50") 223.4 lks distant

S. W. stump standing, S. E. tree down

Witness V. Morgan and Max Goehre

Reestablishment by Arnold G. Gibson

May 20, 1958

Set 1 $\frac{1}{2}$ " x 36" galv. iron pipe with 3" cap, 33" in ground

Fir 36" S 59 W 123.3 ft. scribed

Fir 4" 11 chs. South on ridge NE and SW, marked with poster

4 x 4 x 72" Cedar post 1' NE of pipe

Witnessed by David Steenson, Clarence Skog

FOR ADDITIONAL INFORMATION SEE THE T10S R7W FILE IN THE CORNER RESTORATION
CORRESPONDENCE FILE DRAWER (CJL 7/11/90).

UNDAUN COUNTY

CS 5914

W

1-Corner sections 13 and 18, Twp. 10 S R 7 and 8 W. W.M.

Reestablishment by W. C. Galloway March 28, 1912

Set 5 x 6 x 40" fir limb for corner -- missing 5/58
Fir 18" in diam bears N. 87° 40' E (now 90°) 223.4 lks distant
S. W. stump standing, S. E. tree down

Witness V. Morgan and Max Goehre

Reestablishment by Arnold G. Gibson May 20, 1958

[redacted] CS (921) W

Set 1 1/2" x 36" galv. iron pipe with 3" cap, 33" in ground
Fir 36" S 59 W 123.3 ft. scribed
Fir 4" 11 chs. South on ridge NE and SW, marked with poster
4 x 4 x 72" Cedar post 1' NE of pipe
Witnessed by David Steenson, Clarence Stog

Sec. 13, T10S, R8W, W.M

5914