

C.S. #272
Nov. 7, 1936
by W.C.G.
Witnesses
R.I. Stewart and
Robert Sawyer

Corner to Sections 13, 14, 23 & 24 T 10 S. R. 7 W.
Set a 1/2" x 1 1/2" x 30" Iron Nitch in log.
Fir 36" in dia. bears N. 89° E. .83 chs. 3rd. Letters on bark
" 30" " " " S. 33° E. .30 " " " " " "
" 50" " " " " S. 22° W. .75 " " " " " "
" 30" " " " " N. W. .

"
Witness R.I. Stewart

Corner to Sections 11, 12, 13 & 14 T. 10-7
Set a 2" x 20" pipe ^{glass} and stamps.
From a fir 24" in dia. bears N. 18° E. .15 chs. to notch in ^{BT.} ^{BT.} glass on stump
" " " 30" " " " S. 88° E. .13 " " " " BT. " " " "
" " " 12" " " " N. 3° W. .75 " " " " " "
Mkd. " " 16" " " " N. 9 1/2° E. .559 " " " " " "
" " " 16" " " " S. 67° E. .240 " " " " " "
" " " 10" " " " S. 86° W. .455 " " " " " "
" " " 40" " " " N. 85 1/4° E. 1.072 " " " " " "

C.S. 193
by W.E. Galloway

1/4 Sec. Cor. on South of Sec. 32 T. 12-6
Set a 1/2" galv. pipe
Mkd. a Maple 7" in dia. bears South .030
From an Ash 5" " " " N. 19° W. .57 std.
Marked a Maple 22" " " " S. 33° E. .055

C.S. #308
July 1936
Adrian Seits
James Johnston

Corner to Sections 32, 33, 4 and 5 Tps. 12 & 13 S. R. 6 W.
Set a 3/4" galv. pipe
N. fir 7" in dia. bears N. 56° E. .26 std.
Mkd. an Alder 20" " " " S. 36° E. .428
Mkd. W. fir 9" " " " S. 76° W. .308
" Fir 9" " " " " N. 76° W. 1.57 "

C.S. 294
Adrian Seits
James Johnston
July 1936

S.E. Corner of Hilkiak Banks D.L.C. #66 & 48 Tps. 12 & 13 S. R. 6 W.
Set a 1 1/4" Iron rod
Oak 18" in dia. bears S. 35° W. .70 , stump
Point on top of Rock 2' x 2' x 3' bears S. 74 1/2° E. .0446 chs.
Mkd. fir 32" in dia. bears N. 28° W. .266 , spike for measure

C.S. 294
Adrian Seits
James Johnston
July 1936

S.W. Corner of Hilkiak Banks D.L.C. #66 & 48 Tps. 12 & 13 S. R. 6 W.
Set a 1 1/2" Shaft
Fir 48" in dia. bears N. 30° E. .47. stump
" 36" " " " S. 57° W. .73 " "
Mkd. " 17" " " " N 2 ° E. .202
" Y Oak 15" " " " S. E. .637

C.S. 294 W.C.G.
Witnesses
Adrian Seits
James Johnston
July 1936

N.W. Corner of Hilkiak Banks D.L.C. #66 & 48 Tps. 12 & 13 S. R. 6 W.
Set from original stumps of witness trees. A 1 1/4" Iron rod. Orig. corner.
Mkd. an Oak 20" in dia. bears S. 80° 20' E. 2.620
" a fir 20" " " " S. 6 ° E. 1.156 chs. on - 8" 40' slope = 1.150.

Corner to sections 11, 12, 13, and 14, Twp. 10-7

547483

Reestablishment by W. C. Galloway

November 1936

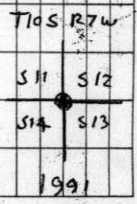
Set a 2" x 20" pipe, glass, and stones

Fir 24"	in diam bears N 18° E	.15 chains
Fir 30"	in diam bears S 88° E	.13 chains
Fir 12"	in diam bears N 3° W	.75 chains
Fir 16"	in diam bears N 91½° E	.559 chains
Fir 16"	in diam bears S 67° E	.240 chains
Fir 10"	in diam bears S 86° W	.455 chains
Fir 40"	in diam bears N 85½° E	1.072 chains

T10S R7W SEC. 11 SE COR
 FND. A LARGE STONE ON PIPE
 FND: 2" I.D. I.P. FOR THE COR AS PER [5] THE SW^{1/4} SIDE OF THE
 " A MOSTLY ROTTED D. FIR STUMP 36" IN DIAM., BEARS N10°E
 11.5' (24" DIAM., N10°E ~ 9.90' BELIEVED TO BE FACE MEAS
 AS PER [1]; 40" DIAM. STUMP N22°E 9.90' TO FACE AS PER [3];
 40" DIAM. N22°E ~ 11.2 AS PER [8] + [6]) FND A BT TAG ON
 TOP OF THE STUMP. SET A NEW TAG ON THE SW^{1/4} FACE
 " A MOSTLY ROTTED D. FIR STUMP 24" IN DIAM., BEARS S05°
 30'E ~ 10.0' (30" DIAM., S08°E ~ 8.50 BELIEVED TO BE
 FACE MEAS AS PER [1]). SET A BT TAG ON THE W^{1/4} FACE
 " A MOSTLY ROTTED D. FIR STUMP 18" IN DIAM., BEARS N6°W ~
 49.7' (12" DIAM., N3°W ~ 49.50' BELIEVED TO BE FACE MEAS.
 AS PER [1])
 " A MOSTLY ROTTED D. FIR SNAG 41" IN DIAM., BEARS S9°30'E ~
 28.6' (60" DIAM. SNAG, S12°E ~ 26.07 TO FACE AS PER [3];
 26.4' AS PER [8] + [9]) SET A BT TAG ON THE N^{1/4} FACE.
 " A PARTLY ROTTED D. FIR STUMP 28" IN DIAM. @ A HEALED FACE
 BEARS N7°30'E ~ 36.39' (16" DIAM., N9°30'E ~ 36.09' AS PER [5])
 SET A 5" SPIKE @ A BLOW IN THE W^{1/4} BASE.
 SET A BT TAG ON THE S^{1/4} FACE.
 " A MOSTLY ROTTED D. FIR STUMP 48" IN DIAM @ AN OPEN
 FACE & THE SCRIBING "SR7W" VISIBLE, BEARS N39°30'W ~
 42.41' (40" DIAM. P.N. 41°W ~ 41.91' AS PER [5]). SET A
 5" SPIKE @ A BLOW IN THE N^{1/4} BASE. SET A BT TAG ON
 THE SE^{1/4} FACE.

10/16/91, J.L. MEAD, KUH DATASCOPE 20°E DEC, SHURS, COOL
 @ A ROTTED OUT FACE
 FND: A MOSTLY ROTTED D. FIR STUMP 18" IN DIAM. BEARS
 S60°30'E ~ 15.3' (16" DIAM., S47°E ~ 15.04 AS PER [5])
 SET A BT TAG ON THE NW^{1/4} FACE
 " A MOSTLY ROTTED D. FIR STUMP 40" IN DIAM. @ A HEALED
 16" IN DIAM. GROWING OUT OF IT, BEARS N85°E ~ 69.5'
 (32" DIAM., N85°15'E ~ 70.75' AS PER [5]) SET A BT
 TAG ON THE W^{1/4} FACE.
 FND A ^{WHITE} GRAND FIR 17" IN DIAM. @ A HEALED FACE BEARS
 N19°E ~ 40.00' (6" DIAM., N19°E ~ 40.0' AS PER [8] + [9])
 SET A PKY BLOW IN THE W^{1/4} BASE. SET A BT TAG ON
 THE S^{1/4} FACE.
 NO OTHER RECORD BEARING OBJECTS WERE RECOVERED.
 SET: 2 3/4" BEN. CO. B.C. STAMPED AS SHOWN IN THE
 CTR. OF THE RECOVERED 2" PIPE.
 (GO TO PAGE 44)

CAP
STAMPINGS



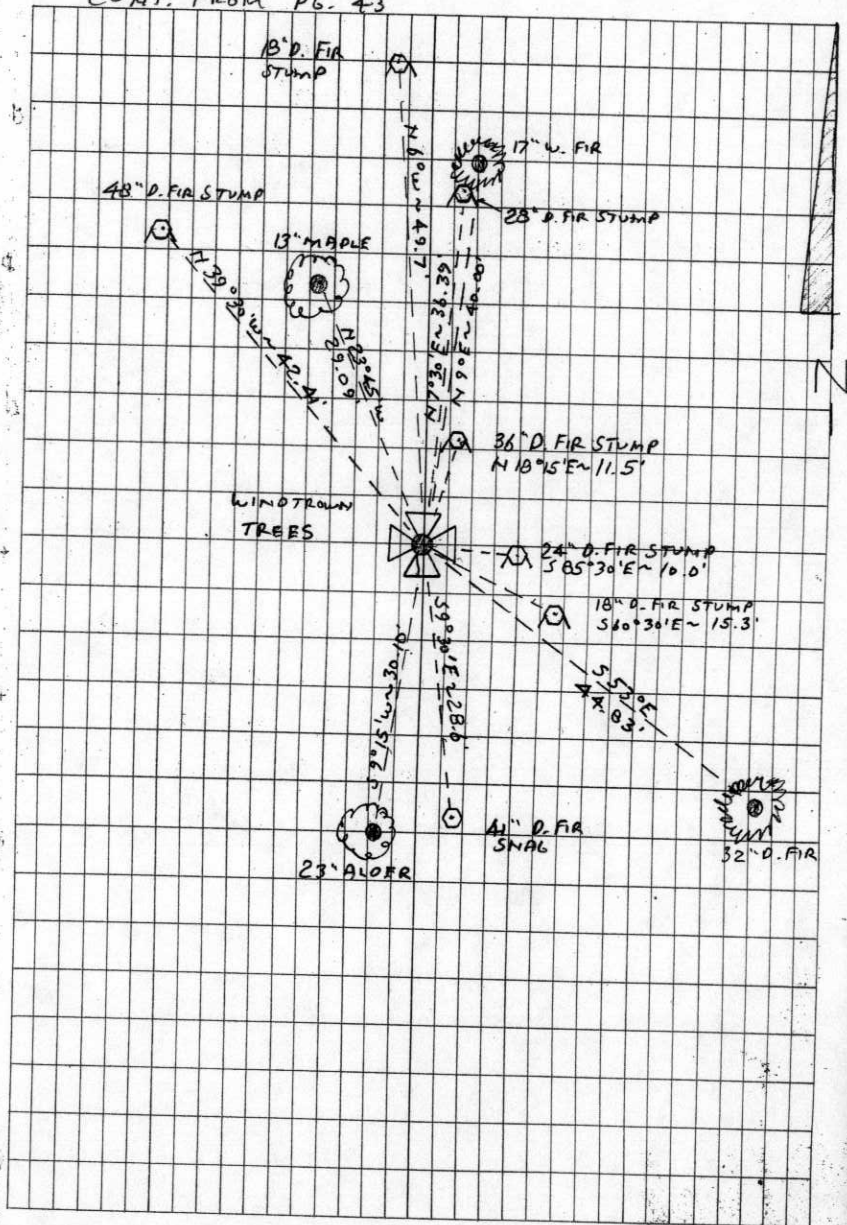
A MAPLE 13" IN DIAM BEARS $N 23^{\circ} 45' W \sim 29.09'$
 FACED & SCRIBED "T105 R7W S11 BT". SET A PK + BCBW
 IN THE NE^{1/4} BASE SET A BT TAG ON THE SE^{1/2} FACE
 A D. FIR 32" IN DIAM BEARS $S 53^{\circ} E \sim 44.88'$, FACED &
 SCRIBED "T105 R7W S13 BT". SET A PK + BCBW IN
 THE NE^{1/4} BASE SET A BT TAG ON THE NW^{1/4} FACE
 AN ALDER 23" IN DIAM. BEARS $S 9^{\circ} 15' W \sim 30.10'$
 BARK SCRIBED "T105 R7W S14 BT". SET A PK +
 BCBW IN THE E^{1/4} BASE SET A BT TAG ON THE
 N^{1/2} FACE.

SET: ORANGE FIBERGLASS SURVEY STAKE POST 1" N^{1/2}

THE COR IS LOCATED ON A MODERATELY SLOPING,
 S^{1/2} FACING, HEAVILY WOODED HILLSIDE IN A
 VERY BRUSHY AREA @ A LOT OF WINDTHROWN
 TREES AROUND. IT IS ALSO 80' ± N-NE^{1/4} FROM
 + 300' ± N^{1/2} FROM FOSTER CREEK
 AN IMPASSABLE OLD SKID RD. IT IS POOR FOR
 PREMARKING & GPS CONTROL.

CONT. FROM PG. 43

11/44



BENTON COUNTY CORNER RESTORATION FORM

107600500

TOWNSHIP 10 SOUTH, RANGE 7 WEST, WILLAMETTE MERIDIAN; SECTION 11 CORNER SE
DONATION LAND CLAIM _____ CORNER _____

DATE 10/16/91 CORNER RESTORATION FIELD BOOK NUMBER 11 PAGE(S) 43-44

CONDITION REPORT ONLY; _____ REFERENCED OUT; XX RENEWED; _____ SURVEYED IN

LOCATION AND COMMENTS:

THE CORNER IS LOCATED ON A MODERATELY SLOPING, SOUTHERLY FACING, HEAVILY WOODED HILLSIDE, IN A VERY BRUSHY AREA WITH A LOT OF WINDTHROWN TREES AROUND. IT IS ALSO APPROXIMATELY 60 FEET NORTH-NORTHEASTERLY FROM A WALKABLE SKID ROAD AND APPROXIMATELY 300 FEET WESTERLY FROM FOSTER CREEK.

PREVIOUS RENEWALS/SURVEYS, ETC.:

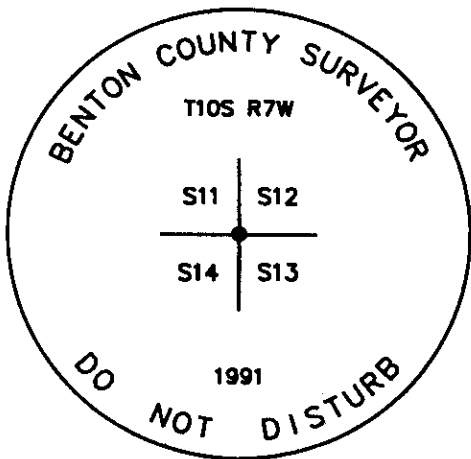
- [01] ORIGINAL GLO SURVEY BY DENNIS HATHORN DATED DECEMBER 5, 1856.
- [02] MAP NO. 10-7-00001 BY W.C. GALLOWAY DATED JULY OF 1918.
- [03] COUNTY SURVEY NO. 1111 BY WALTER W. LARSEN DATED SEPTEMBER 16, 1929.
- [04] CORNER RESTORATION NO. 489 BY W.C. GALLOWAY DATED SEPTEMBER 16, 1929.
- [05] COUNTY SURVEY NO. 1290 BY W.C. GALLOWAY DATED JULY 16, 1936.
- [06] OLD CORNER RESTORATION BOOK NO. 1 PAGE 212 BY W.C. GALLOWAY DATED NOVEMBER 7, 1936.
- [07] CORNER RESTORATION NO. 485 BY W.C. GALLOWAY DATED NOVEMBER OF 1936.
- [08] COUNTY SURVEY NO. 6764 BY FRED LEMKE DATED OCTOBER OF 1978.
- [09] COUNTY SURVEY NO. 6824 BY FRED LEMKE DATED NOVEMBER OF 1978.
- [10] COUNTY SURVEY NO. 8286 BY NORMAN SPRINGER DATED JUNE 12, 1989.

MONUMENTS AND ACCESSORIES FOUND (CONDITION AND SOURCE):

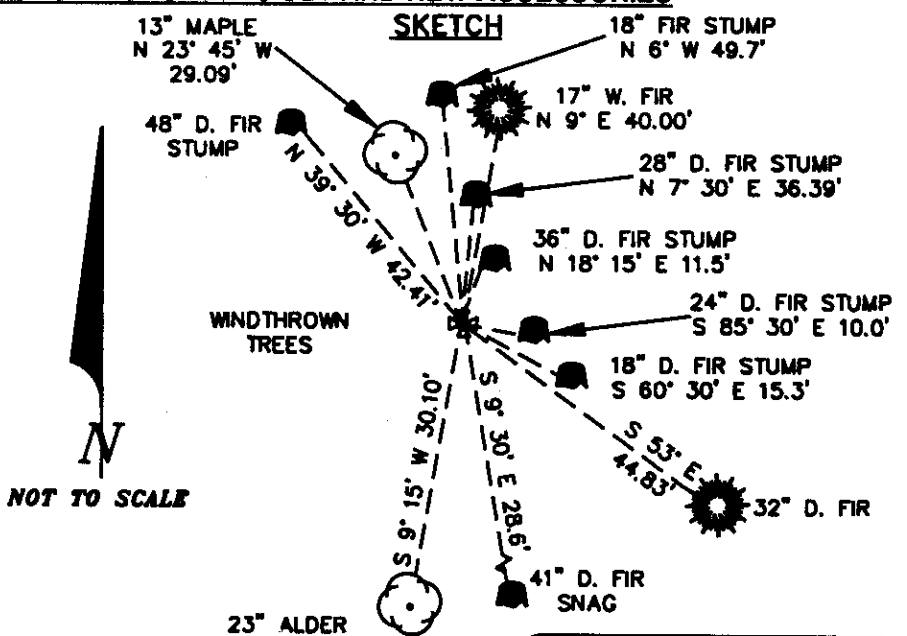
- FOUND: 2" INSIDE DIAMETER IRON PIPE FOR THE CORNER AS PER [05]. FOUND A LARGE STONE ON THE SOUTHWESTERLY SIDE OF THE PIPE.
 - FOUND: A MOSTLY ROTTED D. FIR STUMP 36" IN DIAMETER, BEARS N 18° 15' E 11.5 FEET (24" DIAM., N 18° E 9.90 FEET BELIEVED TO BE FACE MEASUREMENT AS PER [01], 48" DIAM., STUMP N 22° E 9.90 FEET TO FACE AS PER [03], 48" DIAM., N 22° E 11.2 FEET AS PER [08] & [09]). FOUND A B.T. TAG ON TOP OF THE STUMP. SET A NEW TAG ON THE SOUTHWESTERLY FACE.
 - FOUND: A MOSTLY ROTTED D. FIR STUMP 24" IN DIAMETER, BEARS S 85° 30' E 10.0 FEET (30" DIAM., S 88° E 8.58 FEET BELIEVED TO BE FACE MEASUREMENT AS PER [01]). SET A B.T. TAG ON THE WESTERLY FACE.
 - FOUND: A MOSTLY ROTTED D. FIR STUMP 18" IN DIAMETER, BEARS N 6° W 49.7 FEET (12" DIAM., N 3° W 49.50 FEET BELIEVED TO BE FACE MEASUREMENT AS PER [01]).
 - FOUND: A MOSTLY ROTTED D. FIR SNAG 41" IN DIAMETER, BEARS S 9° 30' E 28.6 FEET (60" DIAM. SNAG, S 12° E 26.07 FEET TO FACE AS PER [03], AND SNAG, S 12° E 26.4 FEET AS PER [08], AND 60" DIAM. SNAG, S 12° E 26.4 FEET AS PER [09]). SET A B.T. TAG ON THE NORTHERLY FACE.
 - FOUND: A PARTLY ROTTED D. FIR STUMP 28" IN DIAMETER, WITH A HEALED FACE, BEARS N 7° 30' E 36.39 FEET (16" DIAM., N 9° 30' E 36.89 FEET AS PER [05]). SET A 5" SPIKE WITH A B.C.B.W. IN THE WESTERLY BASE. SET A B.T. TAG ON THE SOUTHERLY FACE.
 - FOUND: A MOSTLY ROTTED D. FIR STUMP 48" IN DIAMETER WITH AN OPEN FACE AND THE SCRIBING "S R7W" VISIBLE, BEARS N 39° 30' W 42.41 FEET (40" DIAM., N 41° W 41.91 FEET AS PER [05]). SET A 5" SPIKE WITH A B.C.B.W. IN THE NORTHEASTERLY BASE. SET A B.T. TAG ON THE SOUTHEASTERLY FACE.
 - FOUND: A MOSTLY ROTTED D. FIR STUMP 18" IN DIAMETER WITH A ROTTED OUT FACE, BEARS S 60° 30' E 15.3 FEET (16" DIAM., S 67° E 15.84 FEET AS PER [05]). SET A B.T. TAG ON THE NORTHWESTERLY FACE.
 - FOUND: A WHITE FIR 17" IN DIAMETER, WITH A HEALED FACE, BEARS N 9° E 40.00 FEET (6" DIAM., N 11° E 40.00 AS PER [08] & [09]). SET A PK NAIL AND B.C.B.W. IN THE WESTERLY BASE. SET A B.T. TAG ON THE SOUTHERLY FACE.
- NO OTHER RECORD BEARING OBJECTS WERE RECOVERED.

SEE PAGE 2 OF 2 FOR MONUMENTS SET AND NEW ACCESSORIES

MONUMENT DETAIL



3 1/4" BRASS CAP



NOTES:

B.C.B.W. IS A BRASS WASHER STAMPED "BENTON COUNTY SURVEYOR". COMPASS DECLINATION IS 20° EAST. ALL MEASURED DISTANCES AND COMPASS BEARINGS ARE TO THE CENTER OF THE OBJECT, UNLESS OTHERWISE NOTED. THIS RESTORATION WAS PERFORMED AT THE DIRECTION AND APPROVAL OF THE BENTON COUNTY SURVEYOR, *DF*

FIRM/AGENCY: BENTON COUNTY SURVEYOR
ADDRESS: 360 S.W. AVERY AVE. CORVALLIS OR 97333; PH. 757-6821
SURVEY CREW: CURTIS J. LIESENFELT/MARK E. ANDERSON

**REGISTERED
PROFESSIONAL
LAND SURVEYOR**

Curtis J. Liesenfelt

**OREGON
JULY 17, 1986
CURTIS J. LIESENFELT
2213**

BENTON COUNTY CORNER RESTORATION FORM

4014

TOWNSHIP 10 SOUTH, RANGE 7 WEST, WILLAMETTE MERIDIAN; SECTION 11 CORNER SE
DONATION LAND CLAIM _____ CORNER _____
DATE 10/16/91 CORNER RESTORATION FIELD BOOK NUMBER 11 PAGE(S) 43-44
_____ CONDITION REPORT ONLY; _____ REFERENCED OUT; XX RENEWED; _____ SURVEYED IN

MONUMENT SET (PROCEDURES AND DESCRIPTION):

SET: 3 1/4" BENTON COUNTY BRASS CAP, STAMPED AS SHOWN, IN THE CENTER OF THE RECOVERED 2" IRON PIPE.

NEW ACCESSORIES:

A MAPLE 13" IN DIAMETER, BEARS N 23° 45' W 29.09 FEET, FACED AND SCRIBED "T10S R7W S11 BT". SET A PK NAIL AND B.C.B.W. IN THE NORTHEASTERLY BASE. SET A B.T. TAG ON THE SOUTHEASTERLY FACE.

A D. FIR 32" IN DIAMETER, BEARS S 53° E 44.83 FEET, FACED AND SCRIBED "T10S R7W S13 BT". SET A PK NAIL AND B.C.B.W. IN THE NORTHEASTERLY BASE. SET A B.T. TAG ON THE NORTHWESTERLY FACE.

AN ALDER 23" IN DIAMETER, BEARS S 9° 15' W 30.10 FEET, BARK SCRIBED "T10S R7W S14 BT". SET A PK NAIL AND B.C.B.W. IN THE EASTERLY BASE. SET A B.T. TAG ON THE NORTHERLY FACE.

SET: ORANGE FIBERGLASS "SURVEY STAKE" POST 1 FOOT NORTHERLY.

NOTES:

B.C.B.W. IS A BRASS WASHER STAMPED "BENTON COUNTY SURVEYOR". COMPASS DECLINATION IS 20° EAST. ALL MEASURED DISTANCES AND COMPASS BEARINGS ARE TO THE CENTER OF THE OBJECT, UNLESS OTHERWISE NOTED.

THIS RESTORATION WAS PERFORMED AT THE DIRECTION AND APPROVAL OF THE BENTON COUNTY SURVEYOR. *[Signature]*

FIRM/AGENCY: BENTON COUNTY SURVEYOR
ADDRESS: 360 S.W. AVERY AVE. CORVALLIS OR 97333; PH. 757-6821
SURVEY CREW: CURTIS J. LIESENFELT/MARK E. ANDERSON
WITNESS:

REGISTERED
PROFESSIONAL
LAND SURVEYOR

Curtis J. Liesenfelt

OREGON
JULY 17, 1986
CURTIS J. LIESENFELT
2213