

C.S. 93
Notes taken in
Road # 382

S.E. corner of D.D. Strouds D.L.C. #44 T. 11 S. R. 4 W. CS #
iron. Rail splice set.
Oak 18" in dia. bears S. 88° W. .20 chs. std.
Walnut 3" " " N. 10° 40' W. .515 " not marked
To near rail on main line .364 "
Witnesses Walter E. Wood July 25, 1916.

" N.E. corner of Wm Taylor D.L.C. #46 T. 11 S. R. 4 W.
Gun bbl under a stone 12"x10"x6" lying flat with hole 1/2" deep in center. Set.
West corner of concrete N. 9° 20' W. 1.159 chs.
Walnut 1" in dia. bears N. 51° 08' E. .835 chs. not marked.
Oak 18" " " S. 2° W .205 "
Witness W. E. Wood. July 25 1916.

C.S. Road #380
Connected with
C.S. # 208
Witnesses
R. L. Jones & Oliver
Rogers

S.E. corner of Wm W. Wilkerson D.L.C. #53 T. 13 S. R. 6 W.
Set a Qt. bottle orig. cor.
Fir 14" in dia. bears N. 43° E. .12 chs. std.
" 22" " " S. 24° E. .607 "
Aug. 10, 1916.

S.W. corner of Wm W. Wilkerson D.L.C. #53 T. 13 S. R. 6 W.
Set 1" pipe
Oak 20" in dia. bears N. 4° 30' E. .663 chs. std.
" Fir 12" " " N. 24° 30' E. .618 "
" Fir 25" " " S. 82° E. .723 "
Aug. 11, 1916.

S.E. cor. of Wm Bennett Cl. #50 T. 13 S. R. 6 W.
Set a 1" pipe S.E. oak down yew stake found standing.
Fir 18" in dia. bears S. 89° E. 1.75 chs. std.
" 14" " " S. 35° 30' W. .305 "
Aug. 11, 1916.

N.W. of Wm Ouivey D.L.C. #54 T. 13 S. R. 6 W.
Stone 10"x12"x24" lying nearly flat. Set it up on end & mtd.
Marked fir 2" in dia. bears N. 25° 45' E. .176 chs.
" " 12" " " N. 65° 30' W. 1.180 "
Aug. 11, 1916.

C.S. #253
Continued on
400. Page 114

Most West S.W. cor. of James Greer D.L.C. #50 T. 10 S. R. 6 W.
Stone 10"x10"x24" Orig. stone with figures on.
Oak 7" in dia. bears N. 84° 40' E. .848 chs.
" 10" " " S. 7° 20' E. .217 "
Witnesses H.T. Walter & Elmer Maxfield & C.E. Rice Sept. 12, 1916.

" N.E. corner of Samuel Rice D.L.C. #45 T. 10 S. R. 6 W.
Orig. stone with figures on. 6"x10"x15" oak down, stamp.
Marked Oak 10" in dia. bears S. 48° 15' E. 3.718 chs.
" " 12" " " N. 89° 30' W. 3.293 "
Witnesses as above and Bruce Miller. Sept. 12, 1916.

N. E. corner of William Taylor DLC 46, Twp. 11 S., R. 4 W.

Reestablishment by W. C. Galloway

July 25, 1916

Gun barrel under stone 12" x 10" x 6" lying flat with hole $\frac{1}{2}$ " deep in center
 West corner of concrete bears N 9° 20' W 1.159 chain
 Walnut 1" in diam bears N 51° 08' E not mkd .835 chain
 Oak 18" in diam bears S 2° W .205 chain

Witness W. E. Wood

T115 R4W SEC. 8 NE COR WILLIAM TAYLOR D.L.C. NO. 46

FND: 1" O.D. HEXAGON GUN BARREL WITH A 3/8" I.D. HOLE FOR THE COR. FIRMLY SET 19" BELOW ASPH. SUR. (COR REST. NO. 655)

" 10" x 11" x 6" STONE WITH A 1/2" DIA HOLE IN THE CENTER OF THE STONE (COR REST. NO. 655) THE STONE WAS FOUND TO BE 0.06' N/W FROM THE GUN BARREL.

" 1 7/8" TRAILER HITCH BALL FIRMLY SET 7" BELOW ASPH. SUR. THE BALL WAS FOUND TO BE 0.05' N/W FROM THE GUN BARREL. THERE IS NO RECORD OF THIS MONUMENT BEING SET.

" 1 1/4" I.D. x 3 1/2" LONG IRON PIPE FIRMLY SET 2" BELOW ASPH. SUR. THE PIPE WAS FOUND TO BE 0.11' N/W FROM THE GUN BARREL. THERE IS NO RECORD OF THIS MONUMENT BEING FOUND, BUT CS'S NO. 6706 + 7618 RECOVER + ACCEPT IT AS THE COR.

" 5/8" I.R. FIRMLY SET 6" BELOW GND SUR. BEARS S 88° E ~ 96.88' (EAST ~ 96.85' CS 6706). ROD 4511M

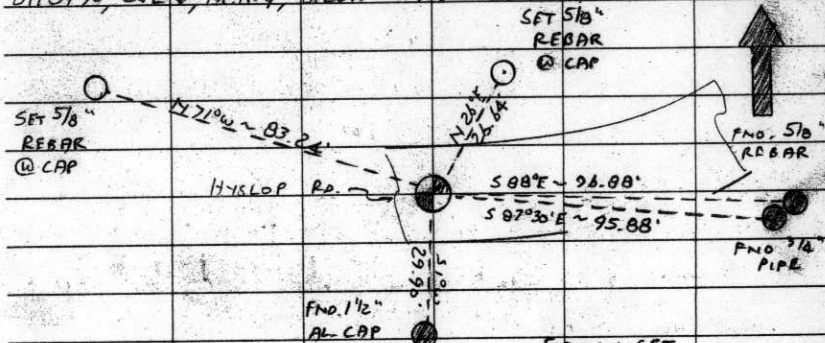
S 1/4 SHLDR. OF HYSLOP RD. (CO. RD. NO. 14331)

" 3/4" I.D. I.P. FIRMLY SET 13" BELOW GND SUR. BEARS S 87° 30' E ~ 95.88' (EAST ~ 95.9' CS 6706) PIPE IS IN

S 1/4 SHLDR. OF HYSLOP RD. (CO. RD. NO. 14331)

1 1/4" I.P.	1 7/8" BALL	10" x 11" STONE	GUN BAR
1.35' E	1.36' E	10" O.A.S	19" B.A.S
1.37' S	1.31' S	1.37' E	1.36' E
1.47' W	1.46' W	1.32' S	1.26' S
2.08'	1.46' W	1.45' W	1.41' W

6/10/90, CJL, M.A.G., SILVA COMP. 20° E. DEC.; P.C. WARM



FND: 1 1/2" DIA AL. CAP. MKD. "BENTON CO. SURVEY" 11" BELOW GND SUR. BEARS S 1° W ~ 29.90' (S 0° 25' 03.1" E ~ 30.00' CS 6706). NO OTHER RECORD BEARING OBJECTS WERE RECOVERED.

SET: 2" I.D. x 36" LONG IRON PIPE @ A 3/4" BEN. CO. B.C. STAMPED AS SHOWN CENTERED OVER THE GUN BARREL. BURIED THE STONE ON ITS SIDE ALONG THE W/W SIDE OF THE NEW MON. BURIED THE BALL + PIPE ON THE N/W SIDE OF THE NEW MON. SET A MON. BOX OVER THE NEW MON.

" 5/8" x 30" REBAR @ A Y.P.C. MKD. "BENTON COUNTY SURVEYOR" 10" B.G. S. BEARS N 26° E ~ 26.64'. REBAR IS 4' N/W FROM B.O.P.

" 5/8" x 30" REBAR @ A Y.P.C. MKD. "BENTON COUNTY SURVEYOR" 10" B.G.S. NE COR. D.L.C. 46 BEARS N 7° W ~ 83.24'. REBAR IS 4' N/W FROM B.O.P.

W. TAYLOR

D.L.C. 44

D.L.C. 46

D.L.C. 43

THE COR IS LOCATED IN THE 4 OF NE HYSLOP RD. (CO. RD. NO. 14331) APPROX

300' N/W FROM GRANGER RD. (CO. RD. NO. 14360). IT IS GOOD FOR PREMARKING + GPS CONTROL.

CAP STAMP IN 65

7/50

1148 43080

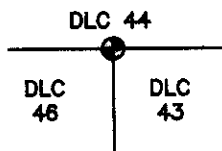
BENTON COUNTY CORNER RESTORATION FORM

3780

SECTION 8 TOWNSHIP 11 S RANGE 4 W DLC WILLIAM TAYLOR NO. 46 CORNER NE
DATE 6/18/90 CORNER RESTORATION FIELD BOOK NUMBER 7 PAGE 59

CORNER DESIGNATION:

THE NORTHEAST CORNER OF THE WILLIAM TAYLOR
DLC NO. 46, IN T 11 S, R 4 W,
WILLAMETTE MERIDIAN.



- _____ CONDITION REPORT ONLY
- _____ REFERENCED OUT
- XX RENEWED
- _____ SURVEYED IN

LOCATION AND COMMENTS:

THE CORNER IS LOCATED IN THE CENTERLINE
OF HYSLOP ROAD (COUNTY ROAD NO. 14331).
APPROXIMATELY 300' NORTHEASTERLY FROM N.E. GRANGER AVE (COUNTY ROAD NO.14360).

PREVIOUS RENEWALS/SURVEYS, ETC.:

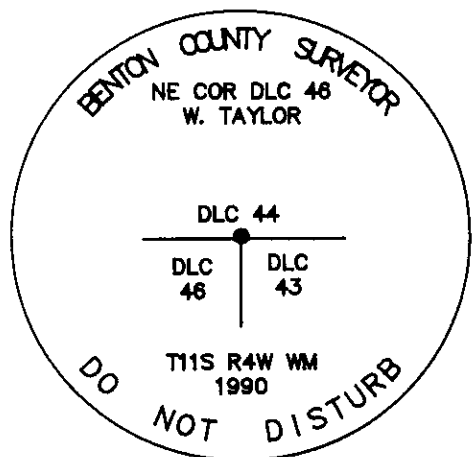
- ORIGINAL GLO SURVEY BY D. HATHORN IN 1853.
- CORNER RESTORATION NO. 655 BY W.C. GALLOWAY ON 7/25/1916.
- COUNTY SURVEY NO. 3709 BY V. MOORE ON 12/1/1982.
- COUNTY SURVEY NO. 6706 BY JAMES BLAIR ON 5/25/1978.
- COUNTY SURVEY NO. 7618 BY R. COOK ON 3/29/1984.

MONUMENTS AND ACCESSORIES FOUND (CONDITION AND SOURCE):

- FOUND: 1" OUTSIDE DIAMETER HEXAGON GUN BARREL WITH A 3/8" INSIDE DIAMETER HOLE FOR THE CORNER, FIRMLY SET 19" BELOW ASPHALT SURFACE (CORNER RESTORATION NO. 655).
- FOUND: 10" X 11" X 6" STONE FIRMLY SET 10" BELOW ASPHALT SURFACE, WITH A 1/2 INCH DIAMETER HOLE NEAR THE TOP CENTER OF THE STONE (CORNER RESTORATION NO. 655). THE STONE WAS FOUND TO BE 0.06 FEET NORTHERLY FROM THE GUN BARREL.
- FOUND: 1 7/8" DIAMETER TRAILER HITCH BALL FIRMLY SET 7 INCHES BELOW ASPHALT SURFACE, THE BALL WAS FOUND TO BE 0.05 FEET NORTHERLY FROM THE GUN BARREL. THERE IS NO RECORD OF THIS MONUMENT BEING SET.
- FOUND: 1 1/4" INSIDE DIAMETER X 3 1/2 INCH LONG IRON PIPE FIRMLY SET 2 INCHES BELOW ASPHALT SURFACE. THE PIPE WAS FOUND TO BE 0.11 FEET NORTHERLY FROM THE GUN BARREL. THERE IS NO RECORD OF THIS MONUMENT BEING SET, BUT COUNTY SURVEY NO. 6706 AND 7618 RECOVER IT AND ACCEPT IT AS THE CORNER.
- FOUND: 5/8" IRON ROD FIRMLY SET 6 INCHES BELOW GROUND SURFACE. BEARS S 88° E 96.88 FEET (S 89° 44' E 95.9 FEET COUNTY SURVEY NO. 3709). THE ROD IS IN THE SOUTHERLY SHOULDER OF HYSLOP ROAD (COUNTY ROAD NO. 14331).
- FOUND: 3/4" INSIDE DIAMETER IRON PIPE FIRMLY SET 13 INCHES BELOW GROUND SURFACE. BEARS S 87° 30' E 95.88 FEET (EAST 95.9 FEET COUNTY SURVEY NO 6706). THE PIPE IS IN THE SOUTHERLY SHOULDER OF HYSLOP ROAD (COUNTY ROAD NO. 14331).
- FOUND: 1 1/2" ALUMINUM CAP MARKED "BENTON COUNTY SURVEY" FIRMLY SET 11 INCHES BELOW GROUND SURFACE, BEARS S 1° W 29.90 FEET (S 0° 25' 03.1" E 30.00 FEET COUNTY SURVEY NO. 6706).

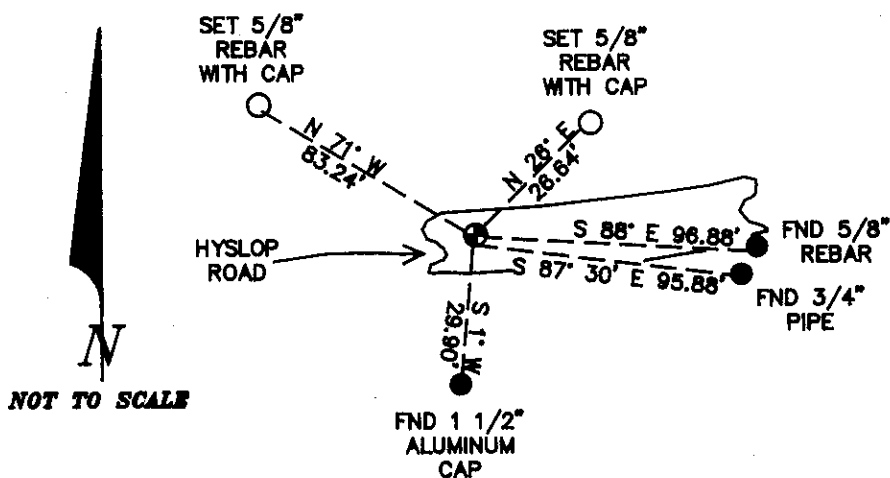
NO OTHER RECORD BEARING OBJECTS WERE RECOVERED.

MONUMENT DETAIL



3 1/4" BRASS CAP

SKETCH



MONUMENT SET (PROCEDURES AND DESCRIPTION):

- SET: 2" INSIDE DIAMETER X 36 INCH LONG PIPE WITH A 3 1/4 INCH BENTON COUNTY BRASS CAP STAMPED AS SHOWN CENTERED OVER THE RECOVERED GUN BARREL. BURIED THE STONE ON ITS SIDE ALONG THE WESTERLY SIDE OF THE NEW MONUMENT. BURIED THE BALL AND THE PIPE ON THE NORTHERLY SIDE OF THE NEW MONUMENT. SET A MONUMENT BOX OVER THE NEW MONUMENT.

NEW ACCESSORIES:

- SET: 5/8" X 30" REBAR WITH A YELLOW PLASTIC CAP MARKED "BENTON COUNTY SURVEYOR" 10 INCHES BELOW GROUND SURFACE, BEARS N 26° E 28.64 FEET. THE REBAR IS 4 FEET NORTHERLY FROM THE BACK OF DITCH.
- SET: 5/8" X 30" REBAR WITH A YELLOW PLASTIC CAP MARKED "BENTON COUNTY SURVEYOR" 10 INCHES BELOW GROUND SURFACE, BEARS N 71° W 83.24 FEET. REBAR IS 4 FEET NORTHERLY FROM THE BACK OF DITCH.

NOTES:

B.C.B.W. IS A BRASS WASHER STAMPED "BENTON COUNTY SURVEYOR". COM-PASS DECLINATION IS 20° EAST. ALL MEASURED DISTANCES AND COMPASS BEARINGS ARE TO THE CENTER OF THE OBJECT, UNLESS OTHERWISE NOTED.

FIRM/AGENCY: BENTON COUNTY PUBLIC WORKS
 ADDRESS: 360 S.W. AVERY AVE. CORVALLIS OR. 97333; PH. 757-6821
 PARTY CHIEF: CURTIS J. LIESENFELT
 CREW: MARK E. ANDERSON
 WITNESS:

REGISTERED
PROFESSIONAL
LAND SURVEYOR

Danna L. Fehrenbacher

OREGON
JULY 16, 1982
DANNA L. FEHRENBACHER
1995