

- Survey
- Survey 125 N.W. cor. of Luke Mulkey D.L.C. # 51 Tp. 11-6
Stone.
Fir 15" in diam. bears N. 30° W. 106 chs. std.
" 30" " " " S. 67° E. 151 " "
Oak 12" " " " S. 70° W. 135 " "
Witnesses Frank Wyatt, J.H. Sturgis Oct. 20, 1912.
- " " " S.E. cor. of Wm Wyatt D.L.C. # 43 Tp. 11-6
Stone 18" x 30" x 36"
Oak 30" in dia. bears N. 52° E. 288 chs. std.
" 30" " " " S. 88° 30' W. 630 " stump.
Witnesses Frank Wyatt, J.H. Sturgis Oct. 31, 1912.
- " " " N.E. cor. of Luke Mulkey D.L.C. # 58 Tp. 11-6
Set 1" galv. iron pipe set from stump hole.
Oak 16" in diam. bears S. 77° W. 1,850 chs.
Witnesses Frank Wyatt + J.H. Sturgis Nov. 1, 1912.
- " " " Sec. cor. to secs. 26, 26, 30 + 31 Tp. 11 S. R. 5 + 6 W.
Set 3/4" ped. orig. cor.
Oak 10" in diam. bears N. 66° E. 140 chs. std.
" 10" " " " S. 70° 20' E. 160 " "
Maple 6" " " " S. 70° W. 52 " "
W. Fir 24" " " " N. 5° W. 272 " "
Witnesses Frank Wyatt, J.H. Sturgis Nov. 1, 1912.
- " " " 1/4 sec. cor. between secs. 31 + 36, Tp. 11 - 5 + 6.
Set 3/4" pin. 20" x 1 1/2"
Oak 36" in diam. bears N. 50° W. 100 chs. std.
Witnesses F. Wyatt, + J.H. Sturgis Nov. 1, 1912.
- " " " 1/4 cor. between secs. 28 + 30, Tp. 11 - 5 + 6.
Set 3/8" x 1 1/2" iron screw stump std. tree down.
Oak 6" in diam. bears N. 57° E. 1050 chs.
Fir 24" " " " S. 25° 30' W. 323 chs.
Witnesses F. Wyatt, J.H. Sturgis, Nov. 2, 1912.
- " " " S.E. cor. of B.P. Caldwell D.L.C. # 48 Tp. 11-6
Set stone 6" x 8" x 16" Fir stump + alders
W. Fir 11" in diam. bears S. 40° E. 1000 chs.
W. Fir 20" " " " N. 66° W. 144 chs.
Witnesses Frank Wyatt + J.H. Sturgis. Nov. 2, 1912.
- " 106 " " " Most S.W. cor. of Chetam Hawley D.L.C. # 49 Tp. 14-6
Set 1/2" pipe stump + stump hole.
Oak 4" in diam. bears N. 9° E. 328 chs.
" 4" " " " N. 70° W. 090 " "
Witnesses Wm. McClosky Nov. 10, '12

11-5-30 and 11-6-25

736

1/4- Section corner between sections 25 and 30, Twp. 11- 5 & 6

Reestablishment by W. C. Galloway

November 2, 1912

Set 5/8" x 1 1/2" iron one stump standing, tree down
Oak 6" in diam bears N. 51° E .050 chains
Fir 24" in diam bears S. 25° 30' W .523 chains

Witnesses F. Wyatt, J. H. Sturgis

11-5 30

BENTON COUNTY SURVEYORS OFFICE - CORNER RESTORATION

03136

T 11 S, R 6 W, W. B. & M., BENTON COUNTY, OREGON

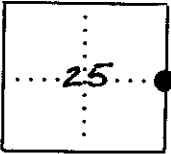
REPORTED BY TED LANGTON

SECTION 25

The information shown hereon was taken from the referenced county survey. Date: 7/31/90

TITLE L.S. 1823

DATE 3-2-1983



● OFFICIAL CORNER FOUND

○ CORNER SET

LEGIBLE MARKS ON BEARING OBJECTS

KIND	SIZE	BEARING	DISTANCE	BT TAG POSTED

1/4 CORNER COMMON TO SEC. 25 & 11-5-30
IS 3/8" x 1/2" IRON BAR
DESCRIBE

ADDITIONAL INFORMATION
SEE C.S. 7502

OVER

THIS R5W SEC 30 T 11S R6W S 25 1/4 COR

END A 1/2 x 1 5/8" FLAT IRON BAR AT GROUND SURFACE

FROM WHICH A DEAD OAK 17" IN DIAMETER BEARS N 60° E 33' (N 51° E 3.3' COR REST. NO. 736)

FROM WHICH THE REMAINS OF A 2.6" IN DIAMETER FIR STUMP BEARS S 29° W 35.2' (24" FIR BEARS S 25° 30' W

34.5' COR. REST. NO. 736)

NO OTHER BEARING OBJECTS WERE RECOVERED

SET A 36" LONG PRE-FAB ALUMINUM MON. WITH

A BREAK OFF MAGNET BASE + A 3 1/4" BENTONITE IN PLACE OF IRON BAR. CAP STAMPED AS SHOWN REBETED ON TOP. BURIED IRON BAR ALONGSIDE

A FIR 15" IN DIAMETER BEARS N 88° W 14.66'

TREE WAS BLAZED + SCRIBED "1/4 S 25 61"

SET A PK NAIL + B.C.B.W. IN 5 1/2" BASE

AND SET A B.T. TAG ON E 1/4 FACE

A FIR 15" IN DIAMETER BEARS S 1° E 22.91'

TREE WAS BLAZED + SCRIBED "1/4 S 30 61"

SET A PK NAIL + B.C.B.W. IN W 1/4 BASE, AND

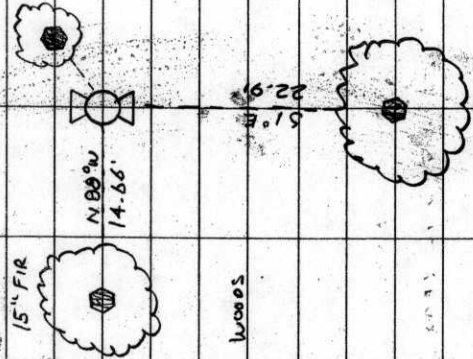
SET A B.T. TAG ON N 1/4 FACE

SET AN ORANGE CARBONITE "SURVEY MARKER" POST 1' SW 1/4

44-6-04 050-07-1
S. 1.73 E. 1.62

5/25/89, COL. W. T. M.B.D., SILVA COMP. 20° E DEC. SHINES COOL

4/21



CORNER IS 350' ± E 1/4 OF CHINOOK DR. ON N. S. HILLS
44' ± E OF AN OLD WIRE FENCE. IT WOULD NOT BE
A GOOD GAS STA.

CAP STAMPINGS

T 11S W.M.

1/4 COR

R6W R5W

S 25 S 30

1989

BENTON COUNTY CORNER RESTORATION FORM

3597

SECTION 30 TOWNSHIP 11 S RANGE 5 W DLC _____ CORNER W 1/4
DATE 6/5/89 CORNER RESTORATION FIELD BOOK NUMBER 4 PAGE 20-21

CORNER DESIGNATION:

THE QUARTER CORNER COMMON TO SECTION 30
T 11 S R 5 W AND SECTION 25 T 11 S R 6 W.

R 6 W R 5 W
S 25 S 30

- _____ CONDITION REPORT ONLY
- _____ REFERENCED OUT
- RENEWED
- _____ SURVEYED IN

LOCATION AND COMMENTS:

THE CORNER IS APPROXIMATELY 350 FEET EASTERLY OF CHINOOK DRIVE ON NORTH SIDE OF A WOODED HILL AND APPROXIMATELY 44 FEET EAST OF AN OLD WIRE FENCE.

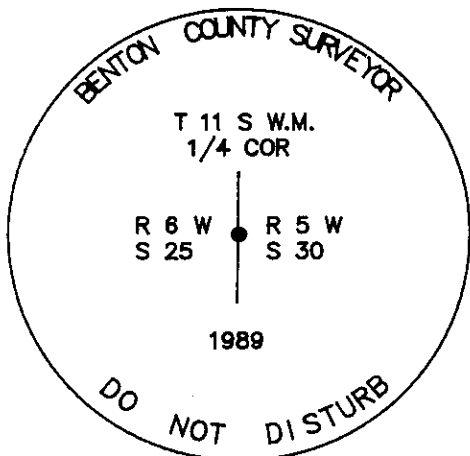
PREVIOUS RENEWALS/SURVEYS, ETC.:

CORNER RESTORATION NO. 736 BY W. C. GALLOWAY IN 1912.
COUNTY SURVEY NO. 8265 BY D. HARMS IN 1989.

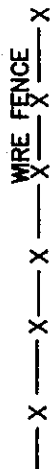
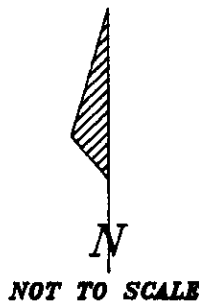
MONUMENTS AND ACCESSORIES FOUND (CONDITION AND SOURCE):

- FOUND: A 1/2" X 1 5/8" FLAT IRON BAR AT GROUND SURFACE (CORNER RESTORATION NO. 736).
 - FOUND: A DEAD OAK 17" IN DIAMETER BEARS N 80° E 3.3 FEET (OAK 8" IN DIAMETER BEARS N 51° E 3.3 FEET, CORNER RESTORATION NO. 736).
 - FOUND: THE REMAINS OF A FIR STUMP 26" IN DIAMETER BEARS S 29° W 35.2 FEET (FIR 24" IN DIAMETER BEARS S 25° 30' W 34.5 FEET, CORNER RESTORATION NO. 736).
- NO OTHER RECORD BEARING OBJECTS WERE RECOVERED.

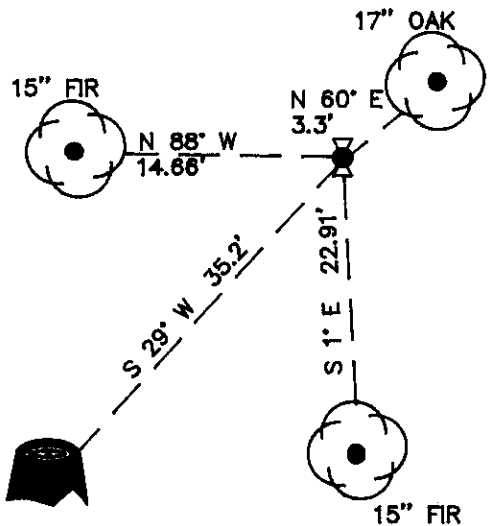
MONUMENT DETAIL



3 1/4" BRASS CAP



SKETCH



MONUMENT SET (PROCEDURES AND DESCRIPTION):

SET: A 2" INSIDE DIAMETER X 36" LONG PRE-FAB ALUMINUM MONUMENT WITH A BREAK-OFF MAGNET BASE AND A 3 1/4" BENTON COUNTY BRASS CAP, STAMPED AS SHOWN, IN PLACE OF SAID IRON BAR. BURIED IRON BAR ALONGSIDE.

NEW ACCESSORIES :

- A FIR 15" IN DIAMETER BEARS N 88° W 14.66 FEET. TREE WAS BLAZED AND SCRIBED "1/4 S25 BT". SET A P.K. NAIL AND B.C.B.W. IN SOUTHERLY BASE. SET A B.T. TAG ON EASTERLY FACE.
- A FIR 15" IN DIAMETER BEARS S 1° E 22.91 FEET. TREE WAS BLAZED AND SCRIBED "1/4 S30 BT". SET A P.K. NAIL AND B.C.B.W. IN WESTERLY BASE. SET A B.T. TAG ON NORTHERLY FACE.
- SET: AN ORANGE CARSONITE "SURVEY MARKER" POST 1 FOOT SOUTHERLY.

NOTES:

B.C.B.W. IS A BRASS WASHER STAMPED "BENTON COUNTY SURVEYOR". COMPASS DECLINATION IS 20° EAST. ALL MEASURED DISTANCES AND COMPASS BEARINGS ARE TO THE CENTER OF THE OBJECT, UNLESS OTHERWISE NOTED.

FIRM/AGENCY: BENTON COUNTY PUBLIC WORKS
 ADDRESS: 360 S.W. AVERY AVE. CORVALLIS OR. 97333; PH. 757-6821
 PARTY CHIEF: CURTIS J. LIESENFELT
 CREW: MARY BARRON
 WITNESS:

REGISTERED
 PROFESSIONAL
 LAND SURVEYOR

Danna L. Ingram-Fehrenbacher
 OREGON
 JULY 16, 1982
 DANNA L. INGRAM-FEHRNBACHER
 1995