

115100640

CORNER FILE TRACKING

S:\Survey Corners\CORNERS\Templates\Filetrac2.doc
10/04/2010

CORNER NUMBER
115100640

STEP	HISTORY	RESTORATION
Form Prepared, DB	01/13/15	3/07/16
Field Inspection, DB	02/24/16	2/24/16
Finish index (count unit)	01/13/15	2/24/16
Counter Index	2/25/16	2/25/16
GIS Index Form	2/25/16	2/25/16
Checked, DB	3/08/16	3/08/16
Form Edited, DB	3/08/16	3/08/16
Form Signed, DB	3/08/16	3/08/16
Authorize Payment, DB	—	—
Archive Digital Files	3/08/16	3/08/16
Collect Documents	3/08/16	3/08/16
PDF File	3/08/16	3/08/16
Copy For Filming	3/08/16	3/08/16
Scanned (pdf to laserfiche)	3/08/16	3/08/16
Filmed (Archived), DB	3/08/16	3/08/16
Filed, DB		

(DB) = Entry needed in database (Access).

COMMENTS:

DATE 01/13/2015

TOWNSHIP 11 SOUTH, RANGE 5 WEST, WILLAMETTE MERIDIAN; SECTION 6 CORNER WEST 1/4
DONATION LAND CLAIM N/A CORNER N/A

COMMON CORNER(S):

EAST 1/4 CORNER SECTION 1 OF TOWNSHIP 11 SOUTH, RANGE 6 WEST

RECORDS (INFORMATION IN BOLD ITALICS IS COUNTY STAFFS' INTERPRETATION OF THE RECORD)

BASED ON EXTENSIVE RESEARCH AND RECOVERY OF EVIDENCE, THIS OFFICE HAS DETERMINED THAT MOST GENERAL LAND OFFICE SURVEYORS IN BENTON COUNTY MEASURED TO THE FACE OF BEARING TREES.

- [01] GENERAL LAND OFFICE (GLO) NOTES BY G. W. HYDE, D.S., DATED MAY 25, 1852. SET POST FROM WHICH A MAPLE 12" DIA BEARS N80°W, 28 LINKS (18.48 FEET); A MAPLE 8" DIA BEARS N2-1/2°E, 65 LINKS (42.90 FEET).
- [02] BENTON COUNTY SURVEY NO. 1451 (OLD NO. 339) FIELD NOTES (FIELD BOOK 55, PAGE 101) BY W. C. GALLOWAY, C.S., DATED NOVEMBER 3, 1939. SET 1/2" X 39" GALVANIZED PIPE. MAPLE 8" DIA (GLO BT) BEARS N10-1/2°E, 0.65 CHAINS (42.90 FEET) DOWN; MAPLE 12" DIA (GLO BT) BEARS N80°W (N78°30'W), 0.28 CHAINS (18.48 FEET) STANDING, FOUND "BT". TOP BLAZE AX MARKS, BUT 1/4S ROTTED OUT, REMARKED. MARKED FIR 60" DIA AT TOP BLAZE BEARS S52°E, 15.13 FEET; MARKED FIR 22" DIA BEARS S21°W, 25.1 FEET. BLAZES ON FIR 70" DIA BEARS S1°50'W.
- [03] BENTON COUNTY CORNER RESTORATION BOOK NO. 1, PAGE 222, BY W. C. GALLOWAY, C.S., NO DATE GIVEN. SET 1/2" GALVANIZED PIPE X 39" LONG. BLAZE ON FIR 70" DIA BEARS S1°50'W. MAPLE 8" DIA (GLO BT) BEARS N10-1/2°E, 0.65 CHAINS (42.90 FEET) DOWN; MAPLE 12" DIA (GLO BT) BEARS (NEEDLE BEARING N80°W) N78-1/2°W, 0.28 CHAINS (18.48 FEET) STANDING, FOUND "BT". MARKED FIR 60" DIA (CSBT) BEARS S52°E, 15.13 FEET TO TOP BLAZE; MARKED FIR 22" DIA (CSBT) BEARS S21°W, 25.1 FEET CENTER TREE.
- [04] BENTON COUNTY CORNER RESTORATION NO. 693. TRANSCRIBED FROM RECORD [03] AND MAY CONTAIN ERRORS AND/OR OMISSIONS.
- [05] BENTON COUNTY MAP NO. 11-6-00001 BY W. C. GALLOWAY, C.S., DATED FEBRUARY 20, 1936. 1/2" PIPE. MAPLE 12" DIA (GLO BT) BEARS N78-1/2°W, 0.28 CHAINS (18.48 FEET) REMARKED; FIR 60" DIA (CSBT) BEARS S52°E, 0.229 CHAINS (15.13 FEET) FACE; FIR 22" DIA (CSBT) BEARS S21°W, 0.380 CHAINS (25.08 FEET) TO CENTER.
- [06] BENTON COUNTY CORNER RESTORATION NO. 695 BY MARVIN L. ROWLEY, P.E., DATED NOVEMBER 23, 1976. FOUND A 1/2" IRON PIPE. RESET WITH A 3/4" GALVANIZED IRON PIPE TOPPED WITH A 2-1/2" DIA BRASS CAP MARKED "MCDONALD 1/4S S1 T11S R6W S6 T11S R5W FOREST". SET A 2-1/2" X 3 FOOT PRESSURE TREATED WHITE PAINTED GUARD POST 1 FOOT NORTH OF PIPE. A YELLOW TOP IS ON THE #700 ROAD APPROXIMATELY 275 FEET EAST OF THE CORNER ON A 26" D. FIR, 20 FEET EAST OF ROAD. MAPLE (GLO BT) BEARS N78-1/2°W, 18.5 FEET; MAPLE BEARS N5°E, 42.9 FEET; D. FIR STUMP 48" DIA (CSBT) BEARS S50°E, 15.5 FEET, SCRIBING "CS38 BT"; D. FIR WINDFALL 20" DIA BEARS (CSBT) S24-1/2°W, 24.5 FEET.
- [07] BENTON COUNTY CORNER RESTORATION NO. 3904 BY CURTIS J. LIESENFELT, P.L.S., DATED MARCH 25, 1991. FOUND 2-5/8" MCDONALD FOREST BRASS CAP STAMPED "MCDONALD 1/4S S1 T11S R6W S6 T11S R5W FOREST" ON A 3/4" INSIDE DIAMETER IRON PIPE FOR THE CORNER. FOUND THE MOSTLY ROTTED REMAINS OF A MAPLE STUMP 24" DIA (GLO BT) BEARS N77°W, 18.5 FEET. THE STUMP HAS 4 MAPLE SPROUTS RANGING IN SIZE FROM 2" TO 7" GROWING OUT OF IT. FOUND A MAPLE 21" DIA (GLO BT) BEARS N18°E, 43.80 FEET. SET A PK NAIL AND BENTON COUNTY BRASS WASHER STAMPED "BENTON COUNTY SURVEYOR" (BCBW) IN THE SOUTHEASTERLY BASE. FOUND A PARTLY ROTTED FIR STUMP 60" DIA (CSBT) BEARS S47°30'E, 17.2 FEET, WITH CHOP MARKS ON THE NORTHWESTERLY FACE. FOUND AN UPROOTED FIR 22" DIA (CSBT) LYING IN AN EASTERLY DIRECTION. THE STUMP HOLE BEARS S27°W, 25.1 FEET. FIR 15" DIA BEARS S38°30'E, 17.80 FEET, FACED AND SCRIBED "1/4 S6 BT". SET A PK NAIL AND BCBW IN THE SOUTHWESTERLY BASE. FIR 10" DIA BEARS S60°W, 21.44 FEET, FACED AND SCRIBED "1/4 S1 BT". SET A PK NAIL AND BCBW IN THE SOUTHEASTERLY BASE. FIR 8" DIA BEARS N53°W, 4.66 FEET, FACED AND SCRIBED "1/4 S1 BT". SET A PK NAIL AND BCBW IN THE SOUTHWESTERLY BASE. SET ORANGE FIBERGLASS "SURVEY MARKER" POST 1 FOOT WESTERLY.
- [08] BENTON COUNTY SURVEY NO. 8862 BY JIM S. PETERSON, P.L.S., DATED JULY 28, 1994. FOUND MCDONALD FOREST BRASS CAP.
- [09] BENTON COUNTY SURVEY NO. 9956 BY JIM S. PETERSON, P.L.S., DATED MAY 5, 1998. FOUND 2" MCDONALD FOREST BRASS CAP.

FIRM/AGENCY: BENTON COUNTY SURVEYOR'S OFFICE
ADDRESS: 360 S.W. AVERY AVE., CORVALLIS, OR 97333; PH. 541-766-6821
RESEARCH BY: DAVID L. MALONE, P.L.S.
DATA ENTRY BY: SAME

**BENTON COUNTY CORNER RESTORATION FORM, PAGE 1 OF 2, 115100640R3
SEE CORNER HISTORY FORM FOR RECORDS ETC.**

CORNER RESTORATION FIELD BOOK NUMBER 30 PAGE(S) 72

DATE 02/24/2016

TOWNSHIP 11 SOUTH, RANGE 5 WEST, WILLAMETTE MERIDIAN; SECTION 6 CORNER WEST 1/4

DONATION LAND CLAIM N/A CORNER N/A

CONDITION REPORT ; REFERENCED OUT X; RENEWED ; SURVEYED IN

LOCATION AND COMMENTS:

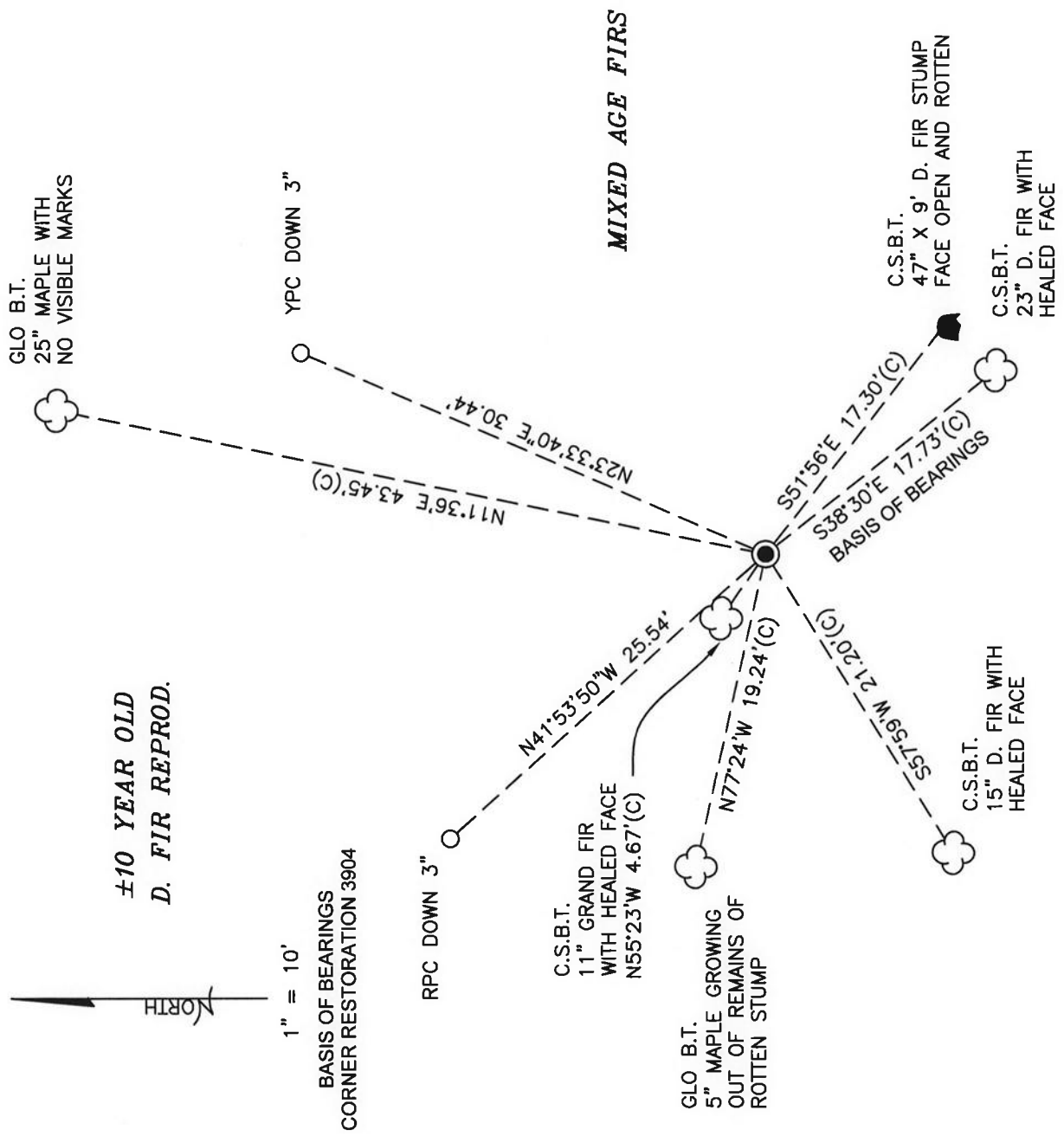
CORNER IS LOCATED ON A MODERATE NORTHWEST FACING SLOPE AT THE SOUTHEAST CORNER OF ± 10 YEAR OLD D. FIR REPROD. STAND WITH MIXED AGE FIR TO THE EAST AND SOUTH. TO REACH CORNER FROM THE WEST END OF SULPHUR SPRINGS ROAD, TRAVEL THROUGH THE OSU RESEARCH FORESTS ROAD 700 GATE AND DRIVE 0.37 MILES PAST ROAD 710 ON THE LEFT, CONTINUE 0.54 MILES TO A WYE AND TURN RIGHT ONTO ROAD 760, DRIVE 0.24 MILES TO A WYE AND STAY RIGHT PAST ROAD 761, DRIVE 0.60 MILES TO A WYE AND TAKE LEFT STAYING ON ROAD 760, DRIVE 1.43 MILES TO A LOCATION TAG ON A D. FIR ABOUT 20 FEET EAST OF ROAD AND PARK. WALK ABOUT 275 FOOT WEST TO CORNER.

MONUMENTS AND ACCESSORIES FOUND (CONDITION AND SOURCE):

1. FOUND 2-5/8" BRASS CAP ON 1" OUTSIDE DIAMETER IRON PIPE, UP 9" ABOVE GROUND SURFACE, FIRMLY SET AND UNDISTURBED FOR THE CORNER. FOUND 1/2" INSIDE DIAMETER IRON PIPE FLUSH WITH GROUND SURFACE ON THE NORTH SIDE OF THE 1" IRON PIPE WITH BRASS CAP.
(SET POST PER RECORD [01]).
(SET 1/2" X 39" GALVANIZED PIPE PER RECORDS [02] AND [03]).
(1/2" PIPE PER RECORD [05]).
(FOUND A 1/2" IRON PIPE. RESET WITH A 3/4" GALVANIZED IRON PIPE TOPPED WITH A 2-1/2" DIA BRASS CAP MARKED "MCDONALD 1/4S S1 T11S R6W S6 T11S R5W FOREST" PER RECORD [06]).
(FOUND 2-5/8" BRASS CAP STAMPED "MCDONALD 1/4S S1 T11S R6W S6 T11S R5W FOREST" ON A 3/4" INSIDE DIAMETER IRON PIPE FOR THE CORNER PER RECORD [07]).
(FOUND MCDONALD FOREST BRASS CAP PER RECORD [08]).
(FOUND 2" MCDONALD FOREST BRASS CAP PER RECORD [09]).
2. FOUND D. FIR 23" DIA BEARS S38°30'E, 17.73 FEET TO CENTER, WITH HEALED FACE. SET ALUMINUM NAIL AND PLASTIC WASHER IN SOUTHWESTERLY BASE FOR DISTANCE MEASUREMENT. **BASIS OF BEARINGS FOR THIS RESTORATION.**
(FIR 15" DIA BEARS S38°30'E, 17.80 FEET, FACED AND SCRIBED "1/4 S6 BT" PER RECORD [07]).
3. FOUND D. FIR 15" DIA BEARS S57°59'W, 21.20 FEET TO CENTER, WITH HEALED FACE. SET ALUMINUM NAIL AND PLASTIC WASHER IN NORTHWESTERLY BASE FOR DISTANCE MEASUREMENT.
(FIR 10" DIA BEARS S60°W, 21.44 FEET, FACED AND SCRIBED "1/4 S1 BT" PER RECORD [07]).
4. FOUND GRAND FIR 11" DIA BEARS N55°23'W, 4.67 FEET TO CENTER, WITH HEALED FACE. SET ALUMINUM NAIL AND PLASTIC WASHER IN SOUTHWESTERLY BASE FOR DISTANCE MEASUREMENT.
(FIR 8" DIA BEARS N53°W, 4.66 FEET, FACED AND SCRIBED "1/4 S1 BT" PER RECORD [07]).
5. FOUND D. FIR STUMP 9 FOOT TALL AND 47" DIA BEARS S51°56'E, 17.30 FEET TO CENTER, WITH FACE OPEN AND ROTTEN.
(MARKED FIR 60" DIA AT TOP BLAZE BEARS S52°E, 15.13 FEET PER RECORD [02]).
(MARKED FIR 60" DIA BEARS S52°E, 15.13 FEET TO TOP BLAZE PER RECORD [03]).
(FIR 60" DIA BEARS S52°E, 0.229 CHAINS [15.13 FEET] FACE PER RECORD [05]).
(D. FIR STUMP 48" DIA BEARS S50°E, 15.5 FEET, SCRIBING "CS38 BT" PER RECORD [06]).
(FOUND PARTLY ROTTED FIR STUMP 60" DIA BEARS S47°30'E, 17.2 FEET, CHOP MARKS ON THE NW FACE PER RECORD [07]).
6. FOUND MAPLE 25" DIA BEARS N11°36'E, 43.45 FEET TO CENTER, WITH NO VISIBLE MARKS. SET ALUMINUM NAIL AND PLASTIC WASHER IN NORTHWESTERLY BASE FOR DISTANCE MEASUREMENT.
(MAPLE 8" DIA BEARS N2-1/2°E, 65 LINKS [42.90 FEET] PER RECORD [01]).
(MAPLE 8" DIA BEARS N10-1/2°E, 0.65 CHAINS [42.90 FEET] DOWN PER RECORDS [02] AND [03]).
(MAPLE BEARS N5°E, 42.9 FEET PER RECORD [06]).
(FOUND MAPLE 21" DIA BEARS N18°E, 43.80 FEET PER RECORD [07]).
7. FOUND MAPLE 5" DIA BEARS N77°24'W, 19.24 FEET TO CENTER, GROWING OUT OF REMAINS OF ROTTEN MAPLE STUMP WITH NO VISIBLE MARKS. SET ALUMINUM NAIL AND PLASTIC WASHER IN SOUTHWESTERLY BASE FOR DISTANCE MEASUREMENT.
(MAPLE 12" DIA BEARS N80°W, 28 LINKS [18.48 FEET] PER RECORD [01]).
(MAPLE 12" DIA BEARS N80°W (N78°30'W), 0.28 CHAINS [18.48 FEET] STANDING, FOUND "BT". TOP BLAZE AXE MARKS, BUT 1/4S ROTTED OUT, REMARKED PER RECORD [02]).
(MAPLE 12" DIA BEARS N78-1/2°W, 0.28 CHAINS [18.48 FEET] STANDING, FOUND "BT" PER RECORD [03]).
(MAPLE 12" DIA BEARS N78-1/2°W, 0.28 CHAINS [18.48 FEET] REMARKED PER RECORD [05]).
(MAPLE BEARS N78-1/2°W, 18.5 FEET PER RECORD [06]).
(FOUND THE MOSTLY ROTTED REMAINS OF A MAPLE STUMP 24" DIA BEARS N77°W, 18.5 FEET PER RECORD [07]).

MONUMENT SET (PROCEDURES AND DESCRIPTION):

FOUND 2-5/8" BRASS CAP ON 1" OUTSIDE DIAMETER IRON PIPE, UP 9" ABOVE GROUND SURFACE, FIRMLY SET AND UNDISTURBED FOR THE CORNER. FOUND 1/2" INSIDE DIAMETER IRON PIPE FLUSH WITH GROUND SURFACE ON THE NORTH SIDE OF THE 1" IRON PIPE WITH BRASS CAP. THE 1/2" IRON PIPE WAS SET BY W. C. GALLOWAY, C.S., IN 1939 FROM ORIGINAL GLO BEARING TREES. MARVIN L. ROWLEY, P.E., IN 1976, FOUND THE 1/2" IRON PIPE AND RESET WITH A 3/4" IRON PIPE TOPPED WITH A BRASS CAP. THE BRASS CAP IS ACCEPTED AS A PERPETUATION OF THE ORIGINAL CORNER POSITION.
FOUND ORANGE FIBERGLASS "SURVEY MARKER" POST 6" NORTH OF BRASS CAP. SET TWO NEW IRON ROD ACCESSORIES AS SHOWN ON PAGE 2 OF 2.



±10 YEAR OLD
D. FIR REPROD.

1" = 10'


BASIS OF BEARINGS
CORNER RESTORATION 3904

MIXED AGE FIRS

MONUMENT DETAIL

MIXED AGE FIRS

LEGEND



- SET 5/8" X 30" REBAR WITH PLASTIC CAP
- YPC YELLOW PLASTIC CAP MARKED "BENTON COUNTY SURVEYOR"
- RPC RED PLASTIC CAP MARKED "BENTON COUNTY SURVEYOR"
- (C) MEASUREMENT TO CENTER
- GOVERNMENT MONUMENT FOUND AS SHOWN
- C.S.B.T. COUNTY SURVEYOR'S BEARING TREE
- GLO GENERAL LAND OFFICE
- B.T. BEARING TREE
- BEARING TREE STUMP AS NOTED
- BEARING TREE AS NOTED

NEW ACCESSORIES:

1. SET REBAR (SEE LEGEND) N23°33'40"E, 30.44 FEET AND 3 INCHES BELOW GROUND LEVEL.
2. SET REBAR (SEE LEGEND) N41°53'50"W, 25.54 FEET AND 3 INCHES BELOW GROUND LEVEL.

NOTES:

COMPASS DECLINATION IS 16" EAST. ALL MEASURED DISTANCES AND BEARINGS ARE TO THE CENTER OF THE OBJECT, UNLESS OTHERWISE NOTED. ALL BEARING TREES ARE PAINTED AND HAVE A B.T. TAG ATTACHED, FACING THE CORNER UNLESS OTHERWISE NOTED. ALL NEW BEARING TREES HAVE A PLASTIC WASHER (STAMPED "SURVEY MARKER DO NOT REMOVE") ATTACHED BY AN ALUMINUM NAIL TO THE SIDE CENTER OF THE TREE FOR DISTANCE MEASUREMENT, UNLESS OTHERWISE NOTED.

THIS RESTORATION WAS PERFORMED AT THE DIRECTION AND APPROVAL OF
THE BENTON COUNTY SURVEYOR *glen*

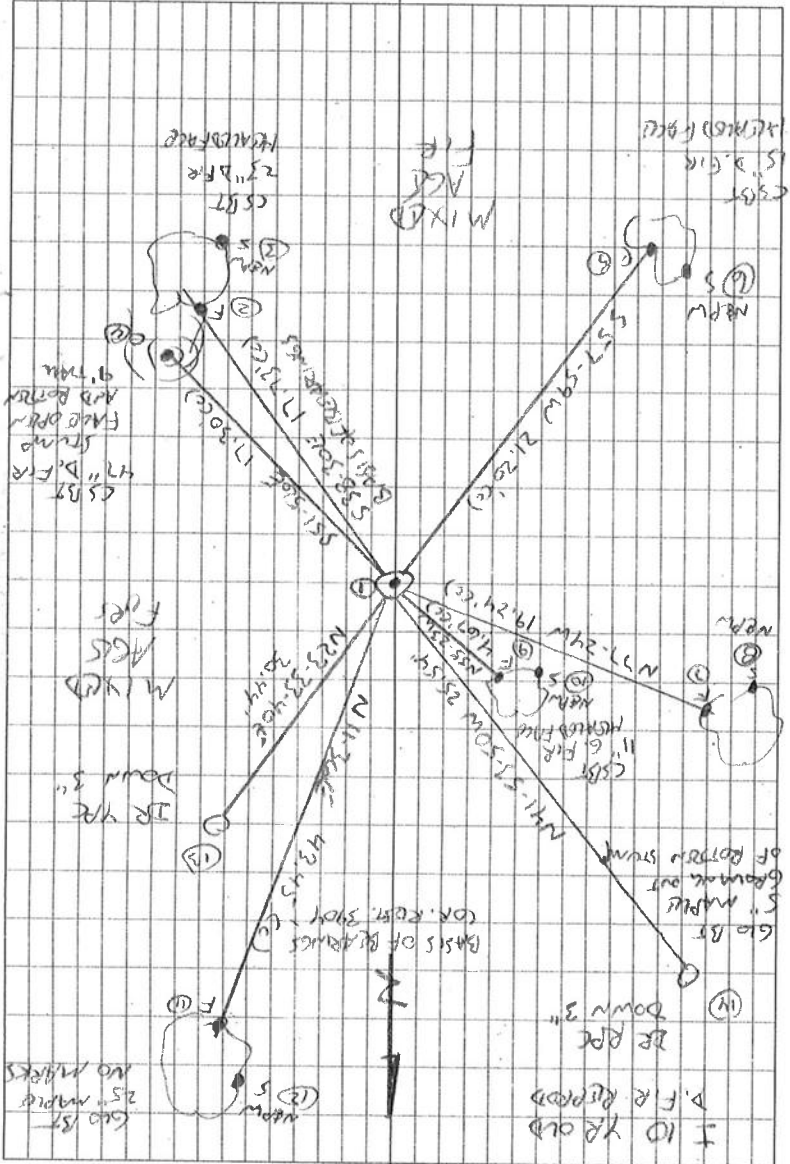
REGISTERED
PROFESSIONAL
LAND SURVEYOR

David L. Malone

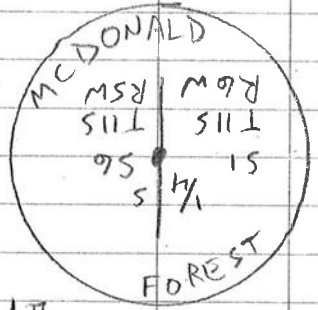
OREGON
JANUARY 12, 1999
DAVID L. MALONE
51523

FIRM/AGENCY: BENTON COUNTY SURVEYOR'S OFFICE
ADDRESS: 360 S.W. AVERY AVE., CORVALLIS, OR 97333; PH. 541-766-6821
PRESENT: DAVID L. MALONE, P.L.S. AND BERNARD ALTENBACH, SURVEY TECH.
EQUIPMENT: NIKON NIV03.C WITH SURVEY PRO ONBOARD.

RENEWAL DATE: 12/31/16



COOL, CLOUDS
 2/24/16
 D. MALONE
 B. ALLENMACH
 Nikon N103c
 SURVEY PRO OUTBOARD
 30/12



2-5/8" BRASS CAP
 DO NOT REMOVE
 MARKS "SURVEY MARKER"
 N&PW = MAPLE & PLUM W/THOR
 "AGS FROM COUNTY SURVEYOR"
 OR RED PLASTIC CAP MARKER
 YR OR BR = YELLOW PLASTIC CAP
 JR = 5/8" x 30" BEAM ROD
 #1

ACCESSORIES
 APPARENTLY 610 BT'S, SET 2 NEW IRON ROD
 SW CSBT TREE DOWN, FD 2 MAPLE BT'S,
 FOR BASIS OF BEARINGS, FD SE CSBT STUMP,
 3 BT'S PER GR. RUST, 3904, HELD SE BT
 MARKER" POST TO "NORTH OF BRASS CAP, FD
 NEW MARKER" FD ORANGE CARBONITE "SURVEY
 BRASS CAP
 FLUSH W/ GROUND SURFACE ON NORTH SIDE OF
 FIRMLY SET FOR THE CORNER, FD 1/2" ID IR
 FD 2-5/8" BRASS CAP ON 1" O.D. I.P., UP 9"
 "

115 100640
 1/4
 REFERENCE T11S Row 1 to R5W

BENTON COUNTY CORNER HISTORY FORM, PAGE 1 OF 1,

115100640H
DATE 8/10/1995

TOWNSHIP 11 SOUTH, RANGE 5 WEST, WILLAMETTE MERIDIAN; SECTION 6 CORNER W 1/4
DONATION LAND CLAIM _____ CORNER _____

COMMON CORNER(S):

THE EAST 1/4 CORNER OF SECTION 1, IN T11S, R6W, WILLAMETTE MERIDIAN.

UPDATES AND REVISIONS:

CORNER RECORDS (PREVIOUS RENEWALS, SURVEYS, ETC.)

- [01] ORIGINAL GLO SURVEY BY GEORGE W. HYDE DATED AUGUST 12, 1852.
- [02] COUNTY SURVEY NO. 1451 BY W.C. GALLOWAY DATED OCTOBER 31, 1939 (FIELD BOOK NO. 55, PAGE 101).
- [03] OLD CORNER RESTORATION BOOK NO. 1, PAGE 222 BY W.C. GALLOWAY (NO DATE GIVEN).
- [04] MAP NO. 11-6-00001 BY W.C. GALLOWAY DATED FEBRUARY 20, 1936.
- [05] CORNER RESTORATION NO. 693 BY W.C. GALLOWAY DATED JANUARY OF 1939.
- [06] CORNER RESTORATION NO. 695 BY MARVIN ROWLEY DATED NOVEMBER 23, 1976.
- [07] CORNER RESTORATION NO. 3904 BY CURTIS J. LIESENFELT DATED MARCH 25, 1991.
- [08] COUNTY SURVEY NO. 8862 BY JIM PETERSON DATED JULY 28, 1994.

COMMENTS/LOCATION/ETC:

THE SURVEYOR OF RECORD [01] MEASURED DISTANCES TO THE FACE OF BEARING TREES.
RECORD [05] IS A TRANSCRIBED COPY OF RECORD [03] AND MAY CONTAIN ERRORS AND OMISSIONS.

NOTES:

THIS IS A MICROSOFT WORD (VERSION 5.0) DOCUMENT NAMED "15100640" CREATED FROM A BOILER PLATE DOCUMENT NAMED "HISTORY", WHICH HAS A STYLESHEET NAMED "CORNER" ATTACHED TO IT.

FIRM/AGENCY: BENTON COUNTY SURVEYOR'S OFFICE

ADDRESS: 360 S.W. AVERY AVE. CORVALLIS OR 97333; PH. 757-6821

RESEARCH BY: CURTIS J. LIESENFELT/MARKE. ANDERSON

DATA ENTRY BY: MARKE. ANDERSON

BENTON COUNTY CORNER RESTORATION FORM

3904

TOWNSHIP 11 S RANGE 5 W SECTION 6 D.L.C. CORNER W 1/4
DATE 3/25/91 CORNER RESTORATION FIELD BOOK NUMBER 2 PAGE(S) 52

CORNER DESIGNATION:

T11S
R6W | R5W | CONDITION REPORT ONLY
S1 | S6 | XX REFERENCED OUT
RENEWED
SURVEYED IN

THE WEST 1/4 CORNER FOR SECTION 6, IN T 11 S, R 5 W,
AND THE EAST 1/4 CORNER FOR SECTION 1, IN T 11 S,
R 6 W, WILLAMETTE MERIDIAN.

LOCATION AND COMMENTS:

THE CORNER IS LOCATED ON A HEAVILY WOODED AND BRUSHY HILLSIDE APPROXIMATELY 300 FEET WESTERLY FROM
MCDONALD FOREST ROAD NO. 700 AND APPROXIMATELY 800 FEET NORTHERLY FROM MCDONALD FOREST ROAD NO.
7010.

PREVIOUS RENEWALS/SURVEYS, ETC:

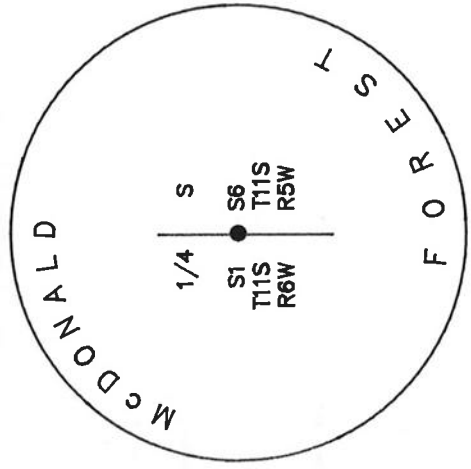
ORIGINAL GLO SURVEY BY GEORGE W. HYDE DATED 1852.
OLD CORNER RESTORATION BOOK NO. 1 PAGE 222 BY UNKNOWN PERSON NO DATE GIVEN.
CORNER RESTORATION NO. 693 BY W.C. GALLOWAY DATED JANUARY OF 1939.
CORNER RESTORATION NO. 695 BY MARVIN ROWLEY DATED NOVEMBER 23, 1976.

MONUMENTS AND ACCESSORIES FOUND (CONDITION AND SOURCE):

- FOUND: 2 5/8" MCDONALD FOREST BRASS CAP STAMPED AS SHOWN ON A 3/4" INSIDE DIAMETER IRON PIPE FOR THE CORNER (CORNER RESTORATION NO. 695).
- FOUND: THE MOSTLY ROTTED REMAINS OF A MAPLE STUMP 24" IN DIAMETER, BEARS N 77° W 18.5 FEET (12" DIAM. N 80° W 18.48 FEET ORIGINAL GLO SURVEY). SET A B.T. TAG ON THE EASTERLY FACE. THE STUMP HAS 4 MAPLE SPROUTS RANGING IN SIZE FROM 2" TO 7" GROWING OUT FROM IT.
- FOUND: A MAPLE 21" IN DIAMETER, BEARS N 18° E 43.80 FEET (8" DIAM. N 2° 30' E 42.90 FEET ORIGINAL GLO SURVEY). SET A PK NAIL AND B.C.B.W. IN THE SOUTHEASTERLY BASE. FOUND A B.T. TAG ON THE SOUTHERLY FACE. SET A NEW TAG ABOVE THE FOUND TAG.
- FOUND: A PARTLY ROTTED FIR STUMP 60" IN DIAMETER, WITH CHOP MARKS ON THE NORTHWESTERLY FACE, BEARS S 47° 30' E 17.2 FEET (60" DIAM. S 52° E 15.13 FEET TO TOP BLAZE, OLD CORNER RESTORATION BOOK NO. 1 PAGE 222). FOUND A B.T. TAG ON THE NORTHWESTERLY FACE. SET A NEW TAG ABOVE THE FOUND TAG.
- FOUND: AN UPROOTED FIR 22" IN DIAMETER LYING IN AN EASTERLY DIRECTION. THE STUMP HOLE BEARS S 27° W 25.1 FEET (22" DIAM. S 21° W 25.1 FEET CORNER RESTORATION NO. 693). FOUND A B.T. TAG ON THE NORTHERLY FACE OF THE DOWNED TREE. SET A B.T. TAG ON THE WESTERLY END OF THE DOWNED TREE.

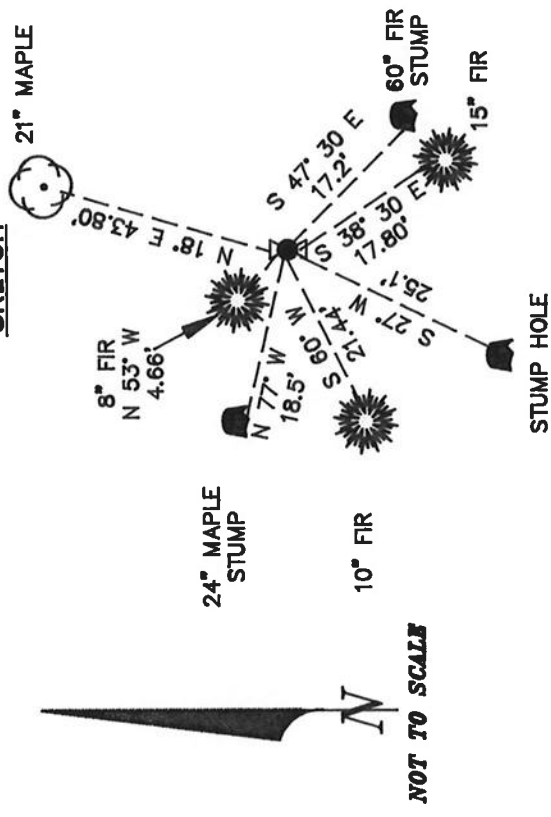
NO OTHER RECORD BEARING OBJECTS WERE RECOVERED.

MONUMENT DETAIL



2 5/8" BRASS CAP

SKETCH



NOT TO SCALE

MONUMENT SET (PROCEDURES AND DESCRIPTION):

THE BRASS CAP AS RECOVERED WILL BE USED FOR THE CORNER MONUMENT.

NEW ACCESSORIES:

- A FIR 15" IN DIAMETER BEARS S 36° 30' E 17.80 FEET, FACED AND SCRIBED "1/4 S6 BT". SET A PK NAIL AND B.C.B.W. IN THE SOUTHWESTERLY BASE. SET A B.T. TAG ON THE NORTHWESTERLY FACE.
- A FIR 10" IN DIAMETER BEARS S 60° W 21.44 FEET, FACED AND SCRIBED "1/4 S1 BT". SET A PK NAIL AND B.C.B.W. IN THE SOUTHEASTERLY BASE. SET A B.T. TAG ON THE NORTHEASTERLY FACE.
- A FIR 8" IN DIAMETER BEARS N 53° W 4.66 FEET, FACED AND SCRIBED "1/4 S1 BT". SET A PK NAIL AND B.C.B.W. IN THE SOUTHWESTERLY BASE. SET A B.T. TAG ON THE SOUTHEASTERLY FACE.

SET: ORANGE FIBERGLASS "SURVEY MARKER" POST 1 FOOT WESTERLY.

NOTES:

B.C.B.W. IS A BRASS WASHER STAMPED "BENTON COUNTY SURVEYOR". COM-PASS DECLINATION IS 20° EAST. ALL MEASURED DISTANCES AND COMPASS BEARINGS ARE TO THE CENTER OF THE OBJECT, UNLESS OTHERWISE NOTED.

THIS RESTORATION WAS PERFORMED AT THE DIRECTION AND APPROVAL OF THE BENTON COUNTY SURVEYOR. *[Signature]*

FIRM/AGENCY: BENTON COUNTY SURVEYOR

ADDRESS: 360 S.W. AVERY AVE. CORVALLIS OR. 97333; PH. 757-6821

SURVEY CREW: CURTIS J. LIESENFELT & MARK E. ANDERSON

WITNESS:

REGISTERED
PROFESSIONAL
LAND SURVEYOR

Curtis J. Liesenfelt

OREGON
JULY 17, 1986
CURTIS J. LIESENFELT
2213

BENTON COUNTY SURVEYORS OFFICE - CORNER RESTORATION

695

T 11S, R 5 W, W. B. & M., BENTON COUNTY

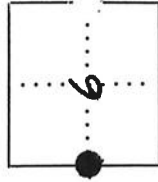
REPORTED BY Marvin L. Rewley

SECTION 6

TITLE OSU Forest Properties Manager

DATE Nov 23, 1976

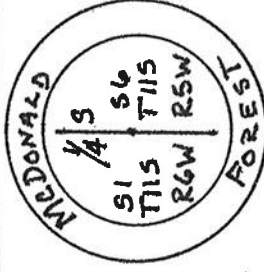
PE LL25



OFFICIAL CORNER FOUND




CORNER SET



$\frac{1}{4}$ CORNER COMMON TO SEC. 6 & Sec 1, T11S, R6W
IS STONE, IRON ROD, IRON PIPE, BRASS CAP OR _____ SIZE 2 1/2" dia marked
OTHER _____

LEGIBLE MARKS ON BEARING OBJECTS



GS 38
BT

KIND	Maple	Maple	Doug Fir	Doug Fir
SIZE			48" stump	20" windfall
BEARING	N78 1/2 W	N5E	S50E	S24 1/2 W
DISTANCE	18.5ft	42.9ft	15.5ft	24.5 ft
DISTANCE BT				
TAG POSTED	yes	yes	yes	yes

ADDITIONAL INFORMATION

Found a $\frac{1}{2}$ " iron pipe. Reset with a $\frac{3}{4}$ " galvanized iron pipe topped with a $2\frac{1}{2}$ " brass cap.
Set a $2\frac{1}{2}$ "x3' pressure treated white painted guard post 1ft north of pipe
A yellow top is on the #700 road approx 275' East of the corner on a 26" doug Fir, 20 ft. East of road

CORNER RESTORATION BOOK NO. 1

- C.S. 128
W.C. Gallaway
Witnesses 1937
D.R. Spencer
Adrian Seits.
- 1/4 Section Corner on South line of Sec. 33, 3rd Std.
Parallel South T 13 S. R. 7 W.
Set Iron 3.5. 8.1 W. of \odot ^{Iron apple tree.} where there was
D.R. Spencer's house West 50 links.
S.E. corner of " S. W. 5 chs.
S E " of Wood shed N. " "
Apple tree 10" in dia bears " "
" " 10" " " S.
- C.S. #362
Witness
R.T. Stewart
Dec. 8, 1937
- 1/4 section cor. between sections 21 and 20 T. 14S. R. 8W.
Set 1 1/2" x 32" galv. pipe Bunch of 5 cherry 4" x 5.5" W. 36 down
Fir 10" (now 50") in dia. N. 85° W. 70 chs. std.
Mkd. fir 7" in dia. N. 40° W. 1.392 chs. to line on E. of tree
- C.S. 362
Witnesses
R.T. Stewart
Adrian Seits
1937
- 1/4 Section cor. between sections 16 and 20 T. 14S. R. 8W.
Set a 1/2" x 1 1/2" x 50" iron bar. Original cor.
Fir 30" in dia. bears N. 45° E. 55 chs. std. spike S.E.
" 30" " " S. 61° W. 42 " " North
- C.S. 279
Road # 619
Witnesses
Adrian Seits
Earl and Robt.
Tobey
Jan. 13, 1939.
- 1/4 Section corner on south of Sec. 36 T. 10 S. R. 7 W.
Set a car axle
From oak 20" N. 48 3/4° W. 1.33 chs, stump with B.T.
" 7" N. 9° W. 1.90 " std. dead
Mkd. Oak 7" in dia. N. 4° 45' W. 32.8 feet
" 5" " S. 78° 20' W. 12.6 "
- C.S. #
Witnesses
Francis Micok
- 1/4 Sec. corner between sections 1 and 6 T. 11 S. R. 5 and 6 W.
Set a 1/2" galv. pipe 39" long Blaze on 70" fir S. 1° 50' W.
Maple 8" in dia. bears N. 10 1/2° E. 6.5 down
" 12" " " (bearing N. 80° W.) N. 78 1/2° W. 28 chs. std. Found BT
Mkd fir 60" " S. 52° E. 15.13 ft. to top blaze
" 22" " S. 21° W. 25.1 " cen. tree
- C.S. #81
W.C.G. Nov. 25, 1939
Witnesses
Adrian Seits
and
Francis Micok
- The most East N.E. Corner of Arnold Fuller Cl. 38
Original stone in place T. 11 S. R. 5 W.
A stone Mkd. C.S. N. 0° 57 1/2' E. 12.111 chs.
We set a 3" x 28" shaft Wes. 1.071 chs. at R.R. R.W.
Walnut 15" in dia, bears N. 72° 10' E. 940 chs.
To near Rail of R.R. 471 chs. at \angle to R.R. 2,043
S.E. corner of Cl. 38 is S 0° 02 1/2' W.
- C.S. 81
W.C.G. Nov. 25, 1939
Adrian Seits,
Witness.
- N.W. corner of Price Fuller D.L.C. 37 T. 10 & 11 S. R. 5 W.
Set a 1/2" x 50" galv. pipe pipe and stones gone both trees down
Fir stump 12" S. 1° W. 110 rotten. Fir stump 14 S. 75 3/4° W. 453 rotten B.T.
Stone 6" x 12" x ? N. 76° 50' E. 1445 high point
" 14" x 24" x 8 S. 76° 10' E. 1395 " "



11-5-6 and 11-6-1

693
812

$\frac{1}{2}$ -Section corner between sections 1 and 6, Twp. 11 S., R. 5 and 6 W.

~~January 1939~~
NOV 3, 1939

Reestablishment by W. C. Galloway

Set a $\frac{1}{2}$ " galvanized pipe 39" long, blaze on 70" fir S 1° 50' W.
 Maple 8" in diam bears N 10 $\frac{1}{2}$ ° E .65 chains
 Maple 12" in diam bears N 78 $\frac{1}{2}$ ° W .28 chains
 Fir 60" in diam bears S 52° E 15.13 feet
 Fir 22" in diam bears S 21° W 25.1 feet

WITNESS ADRIAN SEITS, JACK OLEMAN, ROLPH AND HAROLD (MEA 7/20/92).