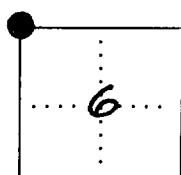


BENTON COUNTY SURVEYORS OFFICE - CORNER RESTORATION

694

T 11 S, R 5 W, W. B. & M., BENTON COUNTY

SECTION 6



● OFFICIAL CORNER FOUND

○ CORNER SET

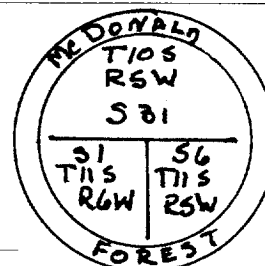
Sec 6 CORNER COMMON TO SEC. 6 & Sec 1 T11S, R6W

IS STONE, IRON ROD, IRON PIPE, BRASS CAP OR OTHER SIZE 2 1/2" dia marked

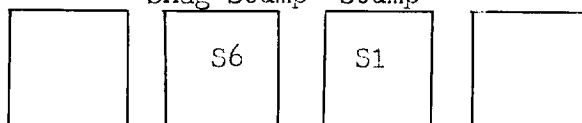
REPORTED BY Marvin L. Rowley

TITLE OSU Forest Properties Manager

DATE Nov. 18, 1976 PE 4425



LEGIBLE MARKS ON BEARING OBJECTS



	Doug Fir	Doug fir
KIND	Snag Stump	Stump
SIZE	50"Stump	28"Stump
BEARING	S68°E	S31°W
DISTANCE	23.1 ft	71.9 ft
DISTANCE		
TAG POSTED	Yes	Yes

ADDITIONAL INFORMATION

Pipe is located in a root of a 10" Doug Fir Tree brng S84W (yellow tagged) Dist 1.0 ft. Set a white 3" x 4" cedar guard post 1.3 ft North of the brass cap.

Set a yellow tag 138 ft West on the East edge of a rocked logging road tacked on a Doug Fir.

SC
 51/56
 R6W/RSW
 T11S

5

CORNER HISTORY		T 11 S, R 5 W		SECTION 10 D.L.C.		CORNER NW CORNER		#100700
NO.	DATE	SOURCE	SURVEYOR	MONUMENTS AND ACCESSORIES		COMMENTS		
1	5/17/1852	GLO	GW HYDE	SET Post + 2 FIR BT'S		FACE MEAS.		1
								2
Z	11/10/76	REST. 694	MARVIN ROWLEY	FOUND 2 ORIG FIR STUMPS, SET BRASS CAP + TAGED STUMPS 2 1/2" MARK FOREST BRASS CAP				3
								4
								5
								6
								7
								8
③	3/27/1995	CCR # 6	CURT LIESENFELT	FND. 2 5/16" B.C.				9
								10
								11
	1.51 mi	HWY	TO END PRICE CREEK RD					12
	.15		TO GATE					13
	1.51	JUNCTION						14
	2.708							15
								16
								17
								18
								19
								20
								21
								22
								23
								24
								25
								26
								27
								28
								29
								30
								31

-1-C8 11-6
 2-B5 11-6

BENTON COUNTY SURVEYOR'S OFFICE

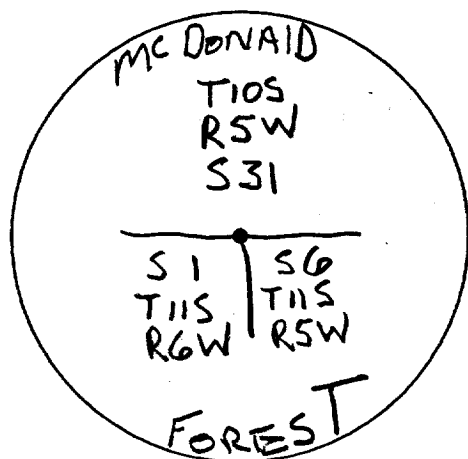
GPS STATION DATA SHEET

STATION NAME _____ STATION NUMBER _____
TOWNSHIP 11 S. RANGE 5 W. SECTION 6 CORNER NW
DONATION LAND CLAIM _____ CORNER _____
ELEVATION _____ ROAD LOCATION PRICE CREEK
DATE 8/22/94 AGENCY Benton County BY MA

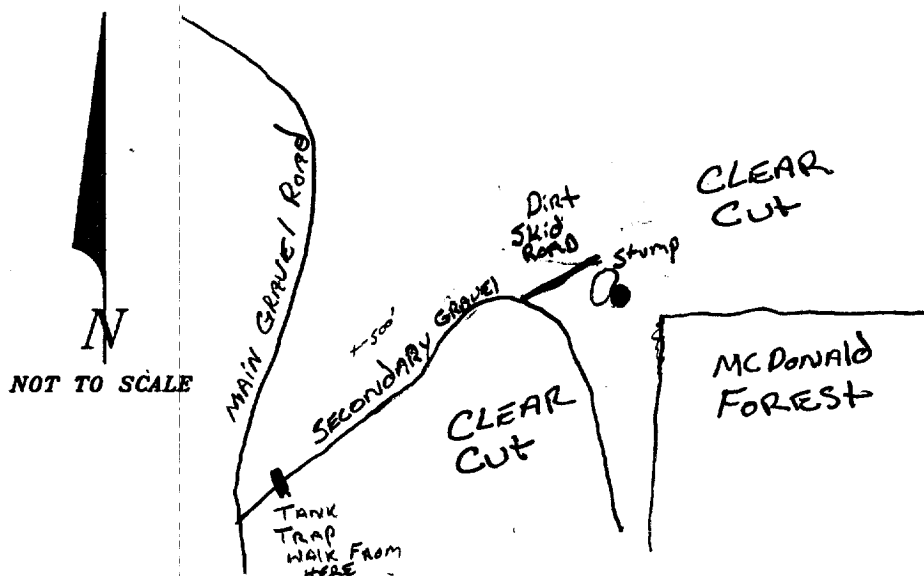
DIRECTIONS From Kings Valley Hwy Go East on Price Creek Road 1.51 miles To end of road
Continue up Gravel Log Road .15 mi To Gate (Gate closed 8500) Continue 2.703 miles To a right
Fork Follow For 2.55 mi To Lower Road Follow Lower Road .58 To Junction

CORNER is 500' NORTHEASTERLY. ALL ROADS ARE FLAGGED, 3 FLAGS AT END

MONUMENT



LOCATION SKETCH



DESCRIPTION 2 5/8" BRASS CAP DATE SET 8/96

LOCATION, REFERENCES BRASS CAP is in THE BASE
OF A 15" FIR stump, 10' N of NW CORNER
OF TIMBER OF McDONALD FOREST.

MISCELLANEOUS/INFORMATION BRASS CAP is SET ON a 3/4" PIPE
12" ABOVE GROUND SURFACE IN ROOT

SEE CORNER RESTORATION FIELD BOOK NO. 15, PAGE 60 FOR THE SOLAR
OBSERVATION

(station visibility diagram on back of page)

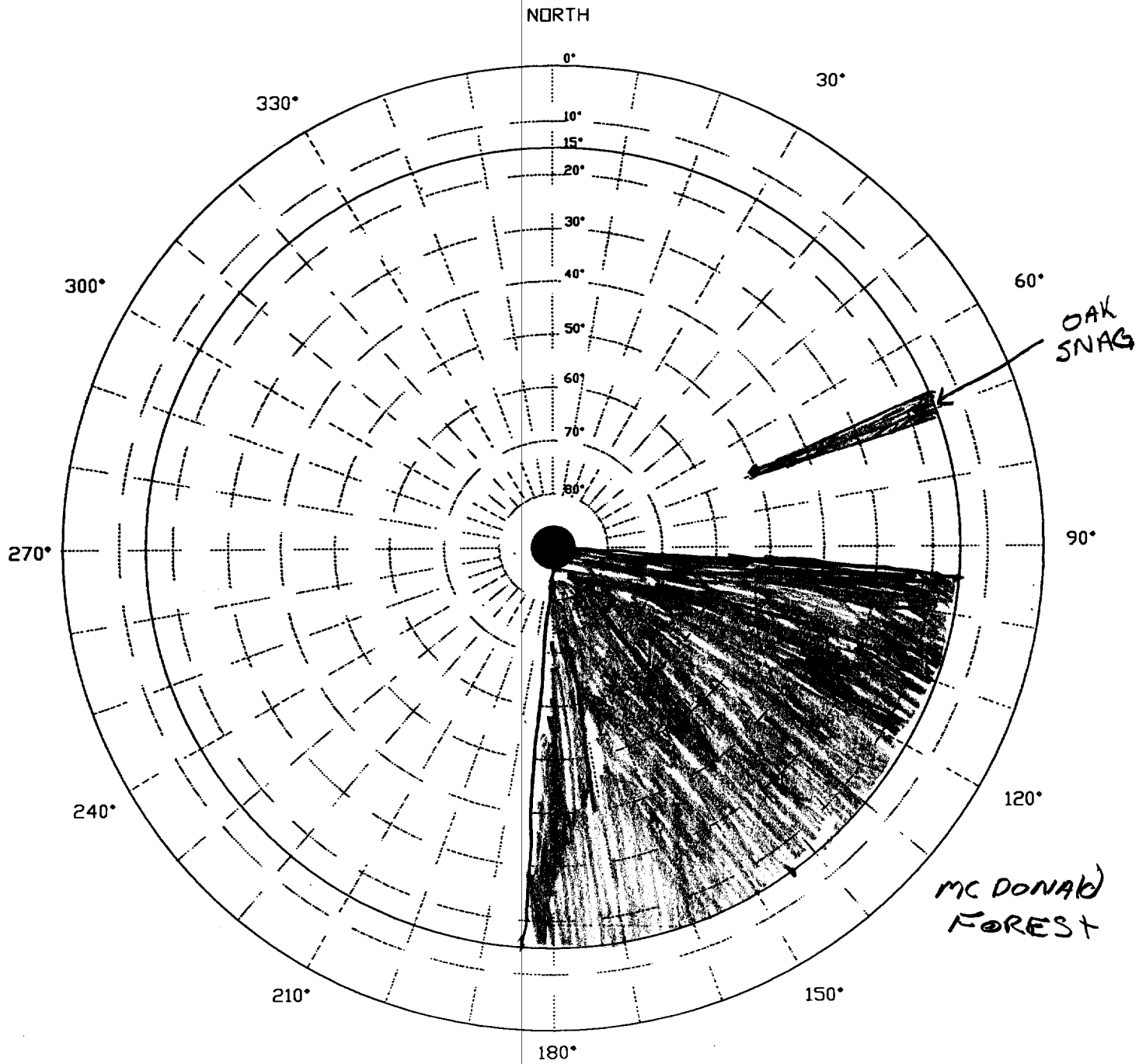
STATION VISIBILITY DIAGRAM

station name _____

station number _____

date 8/22/94

by MA



REMARKS _____

Start COGO Traverse

Point	NORTH	EAST	ELEV	Descriptor
448	372609.6610	7459858.4560	1482.5410	GPS PT NO 94-10-05 CCR 8

TRAVERSE from 448

Traverse	S 11 50 43.3 W	689.26 SIFeet		
1	371935.0748	7459716.9701	**	F MAC FOREST BC 115100700
Traverse	N 87 15 09.7 W	988.91 SIFeet		
2	371982.4745	7458729.1937	**	SW COR SEC 31 IN 10-5

COORDINATE SYSTEM TRANSFORMATIONS

Coord File SWCORS31.CRD :
 Coord System: LAMBERT Spheroid: GRS 1980
 Zone: 99 Description: OREGON NORTH
 Elevation MethINDIVIDUAL

Point ID	NORTH Latitude Scale Factor	EAST Longitude Combined Factor	ELEV	Descriptor Convergence
1	371935.0748 N 44 39 03.22464 0.99993516	7459716.9701 W 123 21 12.07808 0.99986772	1480.0000	F MAC FOREST BC 115100700 - 2 01 24.81414
2	371982.4745 N 44 39 03.34777 0.99993516	7458729.1937 W 123 21 25.75738 0.99987537	1320.0000	SW COR SEC 31 IN 10-5 - 2 01 34.51530
448	372609.6610 N 44 39 09.93131 0.99993487	7459858.4560 W 123 21 10.45148 0.99986731	1482.5410	GPS PT NO 94-10-05 CCR 8 - 2 01 23.66058

2-1 CLOSURE: 569°16'39"E ~ 989.04

TOWNSHIP 11 SOUTH, RANGE 5 WEST, WILLAMETTE MERIDIAN; SECTION 06 CORNER NW
DONATION LAND CLAIM _____ CORNER _____

COMMON CORNER(S):

THE NORTHEAST CORNER OF SECTION 1, IN TOWNSHIP 11 SOUTH, RANGE 6 WEST.

UPDATES AND REVISIONS:

CORNER RECORDS (PREVIOUS RENEWALS, SURVEYS, ETC.)

- [01] ORIGINAL GLO SURVEY BY G.W. HYDE DATED MAY 17, 1852.
- [02] CORNER RESTORATION NO. 694 BY MARVIN ROWLEY DATED NOVEMBER 18, 1976.
- [03] CORNER CONTROL REPORT NO. 8 BY CURT LIESENFELT DATED MARCH 27, 1995.

COMMENTS/LOCATION/ETC:

THE SURVEYOR OF RECORD [01] MEASURED DISTANCES TO THE FACE OF BEARING TREES.
IT MAY BE SUITABLE FOR PREMARKING AND G.P.S. CONTROL.

NOTES:

THIS IS A MICROSOFT WORD (VERSION 5.0) DOCUMENT NAMED "15100700" CREATED FROM A BOILER PLATE DOCUMENT NAMED "HISTORY", WHICH HAS A STYLESHEET NAMED "CORNER" ATTACHED TO IT.

FIRM/AGENCY: BENTON COUNTY SURVEYOR'S OFFICE

ADDRESS: 360 S.W. AVERY AVE. CORVALLIS OR 97333; PH. 757-6821

RESEARCH BY: CURTIS J. LIESENFELT/MARK E. ANDERSON

DATA ENTRY BY: COLETTE MONACO

SEE CORNER HISTORY FORM FOR RECORDS ETC.

DATE 5/16/1995

TOWNSHIP 11 SOUTH, RANGE 5 WEST, WILLAMETTE MERIDIAN; SECTION 06 CORNER NW

DONATION LAND CLAIM

CORNER

CONDITION REPORT :

REFERENCED OUT :

RENEWED XX :

SURVEYED IN

LOCATION AND COMMENTS:

THE CORNER IS LOCATED ON A NORTHWESTERLY FACING SLOPE, AT THE NORTHWEST CORNER OF A TIMBER STAND, IN THE SOUTHEASTERLY SIDE OF A 16" DOUGLAS FIR STUMP. McDONALD FOREST ROAD NO. 760 IS APPROXIMATELY 800 FEET SOUTHESTERLY AND A DIRT ROAD IS APPROXIMATELY 150 FEET WESTERLY.

MONUMENTS AND ACCESSORIES FOUND (CONDITION AND SOURCE):

FOUND: 2 5/8" MCDONALD FOREST BRASS CAP, STAMPED AS SHOWN, FOR THE CORNER (2 1/2" BRASS CAP AS PER RECORD [02]).

FOUND: 32" DOUGLAS FIR SNAG WITH VISIBLE SCRIBING, BEARS S 70° 40' E 23.85 FEET (40", S 80° E 23.1 FEET FACE MEASUREMENT AS PER RECORD [01]; 50", S 68° 30' E 23.1 FEET AS PER RECORD [02]). DID NOT SET SPIKE OR WASHER. FOUND RECORD [02] TAG ON NORTHWESTERLY FACE. SET NEW TAG ABOVE IT.

FOUND: PARTLY ROTTED 28" DOUGLAS FIR STUMP WITH VISIBLE SCRIBING, BEARS S 30° 57' W 71.13 (14", S 32° 30' W 71.94 FEET FACE MEASUREMENT AS PER RECORD [01]; S 31° 30' W 71.9 FEET AS PER RECORD [02]). SET 6" SPIKE AND WASHER IN SOUTHEASTERLY SIDE. FOUND RECORD [02] TAG ON PIECE WITH SCRIBING. SET NEW TAG ON TOP. NO OTHER RECORD EVIDENCE WAS RECOVERED.

MONUMENT SET (PROCEDURES AND DESCRIPTION):

ACCEPTED THE RECOVERED MONUMENT FOR THE CORNER BECAUSE IT FALLS WITHIN THE POLYGON OF MOST PROBABLE LOCATION BASED ON THE ORIGINAL BEARING TREES. FOR A TIE TO THE SOUTHWEST CORNER SECTION 31 IN 10-5 SEE CORNER RESTORATION NO. 105100100.

NEW ACCESSORIES:

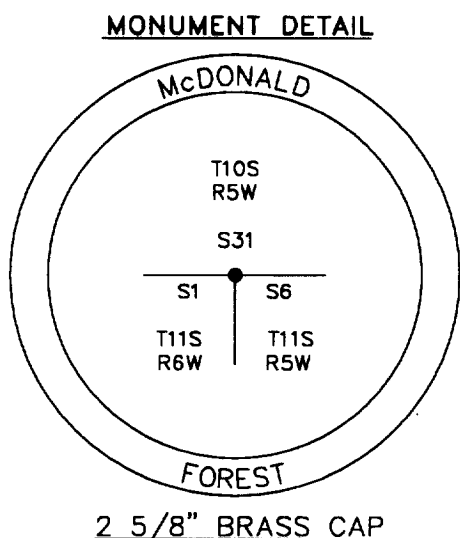
FOUND: 9" DOUGLAS FIR, BEARS S 44° 46' E 14.85 FEET, FACED AND SCRIBED "T11S R5W S6 BT". SET 6" SPIKE AND WASHER IN NORTHEASTERLY BASE.

SET: REBAR (SEE NOTES), 2" BELOW GROUND SURFACE, BEARS N 83° 40' W 18.95 FEET.

SET: REBAR (SEE NOTES), 2" BELOW GROUND SURFACE. BEARS N 55° 36' E 25.59 FEET.

SET: ORANGE FIBERGLASS "SURVEY MARKER" POST 1 FOOT SOUTHEASTERLY.

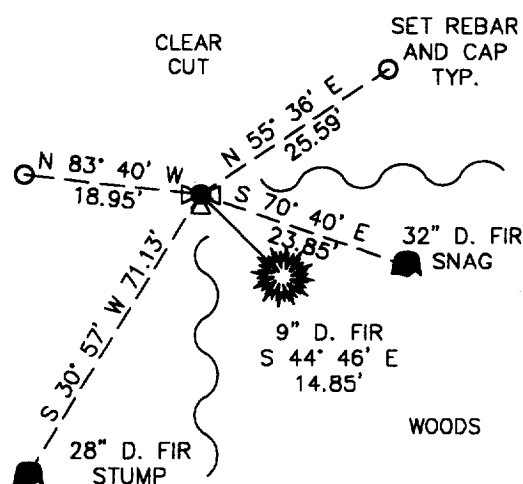
SET: LAND SURVEY MONUMENT SIGN ON SOUTHEASTERLY SIDE OF 16" DOUGLAS FIR STUMP ON NORTHWESTERLY SIDE OF BRASS CAP.



NOT TO SCALE

BEARINGS ARE GEODETIC
AND BASED ON C.C.R. #8

SKETCH



NOTES:

COMPASS DECLINATION IS 20° EAST. ALL MEASURED DISTANCES AND COMPASS BEARINGS ARE TO THE CENTER OF THE OBJECT, UNLESS OTHERWISE NOTED. ALL BEARING TREES ARE PAINTED AND HAVE A B.T. TAG ATTACHED, FACING THE CORNER UNLESS OTHERWISE NOTED. ALL BEARING TREES HAVE A BRASS WASHER (STAMPED "BENTON COUNTY SURVEYOR") ATTACHED TO A SIDE CENTER UNLESS OTHERWISE NOTED. ALL LIVE BEARING TREES HAVE A PLASTIC WASHER (STAMPED "BENTON COUNTY SURVEYOR CORNER RESTORATION") ATTACHED TO THE BACK OF THE TREE OPPOSITE THE CORNER UNLESS OTHERWISE NOTED. ALL SET REBAR ARE 5/8" X 30" AND HAVE A YELLOW PLASTIC CAP (STAMPED "BENTON COUNTY SURVEYOR") ATTACHED TO THE TOP.

THIS DOCUMENT WAS NAMED AND CREATED IN A MANNER SIMILAR TO THE HISTORY FORM.
THE NAME OF THE BOILER PLATE IS "MONUMENT". THE BORDER, STAMP AND SKETCH
ARE FROM AUTOCAD RELEASE 12.

THIS RESTORATION WAS PERFORMED AT THE DIRECTION AND APPROVAL OF
THE BENTON COUNTY/DEPUTY COUNTY SURVEYOR. *RW*

FIRM/AGENCY: BENTON COUNTY SURVEYOR'S OFFICE

ADDRESS: 360 S.W. AVERY AVE. CORVALLIS OR 97333: PH. 757-6821

SURVEYOR: CURTIS J. LIESENFELT

SURVEY CREW: MARK E. ANDERSON

REGISTERED
PROFESSIONAL
LAND SURVEYOR

Conte J. Licorfer

OREGON
JULY 17, 1986
CURTIS J. LIESENFELT
2213

LICENSE RENEWAL 12/31/1996