

- C.S. 174 S.W. cor. of N.A. Starr D.L.C. # 50 Tp 14-5.
 set 1 1/4" pipe stone decay Orig. cor.
 Witnesses W. F. Starr, E. W. Elston 5/28/13
- 174 N.W. cor. of N.A. Starr D.L.C. # 50 Tp-14-5.
 set gun barrel Orig. cor. crumbled stone.
 Oak 6" in dia. bears East 1.163'
 Witnesses C. + W. F. Starr 5/28/13
- 174 Int. cor. of N.A. Starr D.L.C. # 50 Tp. 14-5.
 set 3/4" galv. pipe
 Oak 9" in dia. bears S. 77° E. .138' std,
 " 10" " " " N 86° E. .41' "
 Witnesses C. + W. F. Starr 5/28/13
- 174 N.E. ext. cor. of N.A. Starr D.L.C. # 50 Tp 14-5
 set gun barrel. Oak stump
 Oak 10" in dia. bears S. 60° E. .214'
 " 16" " " " S 33° W. 1.54' std.
 Witnesses C. + W. F. Starr, 5/28/13
- 174 S.E. cor. of N.A. Starr D.L.C. # 50 Tp 14-5
 set 3/4" galv. pipe
 Pine 30" in dia. bears N. 36° W. 1.88' std,
 Oak 18" " " " N. 27° W. 2.70' "
 Witnesses C. + W. F. Starr, 5/28/13
- 174 N.E. cor. of N.A. Starr D.L.C. # 50 Tp 14-5
 set 3/4" shaft with cog also 2" pipe for W.L. cor. dull oak
 Oak 16" in dia. bears S. 78° 10' W. .840'
 " 20" " " " N. 29° 20' W. .404'
 " 40" " " " North .06' std.
 Witnesses C. + W. F. Starr 5/28/13
- 175 1/4 sec. corner bet. sec. 20 + 21 Tp 11 S. T. 5 W.
 Set an I bar 52" long 12" below surface orig. cor. 1 stump
 Oak 5" in dia. bears N. 86° 23' E. 1.750' std.
 " 3" " " " S. 13° 20' W. .381' "
 Witnesses A. N. Lapham & H. M. Currey June 25, 1913.
- 175 Sec. cor. to sec. 21, 22, 27 + 28 Tp 11 S. T. 5 W.
 Set 3/4" galv. pipe oak stump, willow stump, cherry down.
 N. Fir 36" in dia. bears N. 81° 40' E. .587' chs.
 " " 18" " " " S. 30° 50' E. 1.196' "
 P. " 20" " " " S. 37° 30' W. 1.068' "
 Oak 12-26" " " " N. 16° W. .18' std. rimpol.
 Witnesses A. N. Lapham & H. M. Currey June 27, 1913

Section corner to sections 21, 22, 27, and 28, Twp. 11 S R 5 W

Reestablishment by W. C. Galloway

June 27, 1913

Set 3/4" galvanized pipe, oak stump, willow stump, cherry down

W. Fir 36" in diam bears N. 81° 40' E .587 chains

W. Fir 18" in diam bears S. 30° 50' E 1.196 chains

R. Fir 20" in diam bears S 37° 30' W 1.068 chains

Hollow Ash 12-26" in diam bears N.16° W .18 chains (standing)

Witnesses A. N. Lapham and H. M. Currey

T115 R5W SEC. 21 SE COR.

FNO.: 3/4" I.D.P @ TOP 1' BENT 0.25" N 1/4". PIPE IS FIRMLY

SET, USED STRAIGHT BASE FOR THE COR (COR. REST

NO. 725)

" A FIR 38" IN DIA @ CHOP MKS ON BARK BEARS

S 27° E ~ 78.94' (S 30° 50' E ~ 78.94' COR. REST

NO. 725) SET PK + BCBW ON SW 1/4 BASE SET BT

TAG ON NW 1/4 FACE.

30" IN DIA.

" A MOSTLY ROTTED FIR STUMP @ EVID. OF A HEALED

FACE BEARS S 41° W ~ 71.0' (S 37° 30' W ~ 70.49'

COR. REST NO. 725) LEFT AS FOUND.

NO OTHER RECORD BEARING OBJECTS WERE RECOVERED

SET: 2" 10. x 36" LONG IRON PIPE @ A 3 1/4" BEN. CO. B.

C. STAMPEO AS SHOWN IN THE SAME POSITION

AS THE STRAIGHT BASE OF THE RECOVERED 3/4"

IRON PIPE. BURIED THE 3/4" PIPE HORIZ. ALONG E.

SIDE

AN OAK 9" IN DIA BEARS N 49° E ~ 58.07' FACED & SCRIBED

" T115 R5W S 22° BT" SET A PK + BCBW IN NW QUARTER. SET A

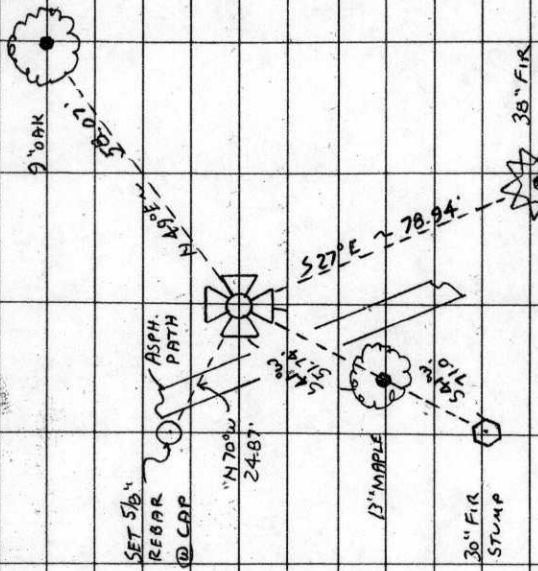
BT TAG ON SW 1/4 FACE

MAPLE
AN OAK 13" IN DIA BEARS S 41° W ~ 51.74' FACED &

SCRIBED "T115 R5W S 28° BT" SET A PK + BCBW IN

SE 1/4 BASE. SET A BT TAG ON NE 1/4 FACE

12/5/09; COLUM M80, SILVA COMP 20° E. DEC. CLOY, COOL



SET: 5/8" x 30" AEGAR @ A 7. P.C. MKO. "BENTON COUNTY SUP-
05" VETOR "V.B.G. BEARS N 70° W ~ 24.07."

" ORANGE FIBERGLASS "SURVEY MARKER" POST 1' W 1/4

THE COR IS LOCATED 2200 ± E 1/4 OF HOOVER SCHOOL BLDG. &
S. FORK 75 ± S 1/4 OF DIXON CREEK & 10' ± NE 1/4 OF NE EDGE OF

OLD ASPH. PATH. IT IS IN GOOD

FOR REMARKING OR GPS CONTROL.

T115 R5W

S 21 S 22

S 28 S 27

CAP STAMPINGS

1989

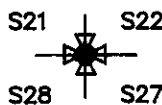
BENTON COUNTY CORNER RESTORATION FORM

1154003003708

SECTION 21 TOWNSHIP 11 S RANGE 5 W DLC _____ CORNER SE
 DATE 12/5/89 CORNER RESTORATION FIELD BOOK NUMBER 6 PAGE 53

CORNER DESIGNATION:

THE CORNER COMMON TO SECTIONS 21, 22, 27 & 28,
 T 11 S R 5 W, WILLAMETTE MERIDIAN.



- _____ CONDITION REPORT ONLY
- _____ REFERENCED OUT
- XX RENEWED
- _____ SURVEYED IN

LOCATION AND COMMENTS:

THE CORNER IS LOCATED APPROXIMATELY 200 FEET EASTERLY OF HOOVER SCHOOL BUILDING, 75 FEET SOUTHERLY OF THE SOUTH FORK OF DIXON CREEK AND 10 FEET NORTHEASTERLY OF THE NORTHEAST EDGE OF AN OLD ASPHALT PATH. SEE COUNTY SURVEY NO. 8381 FOR MAP.

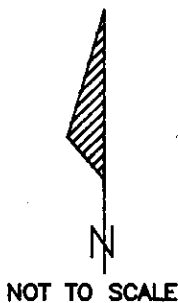
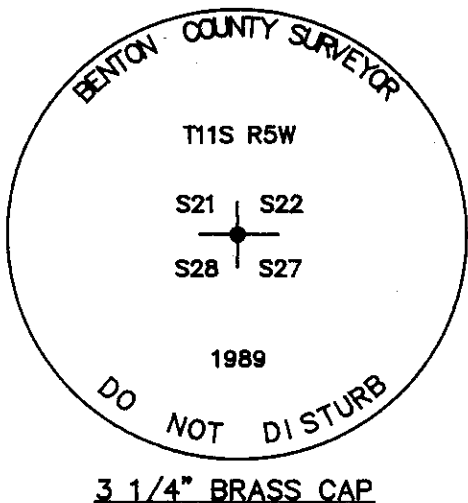
PREVIOUS RENEWALS/SURVEYS, ETC.:

ORIGINAL SURVEY BY G. W. HYDE IN 1852.
 CORNER RESTORATION NO. 725 BY W. C. GALLOWAY IN 1913.
 COUNTY SURVEY NO. 8381 BY D.L. FEHRENBACHER IN 1990.

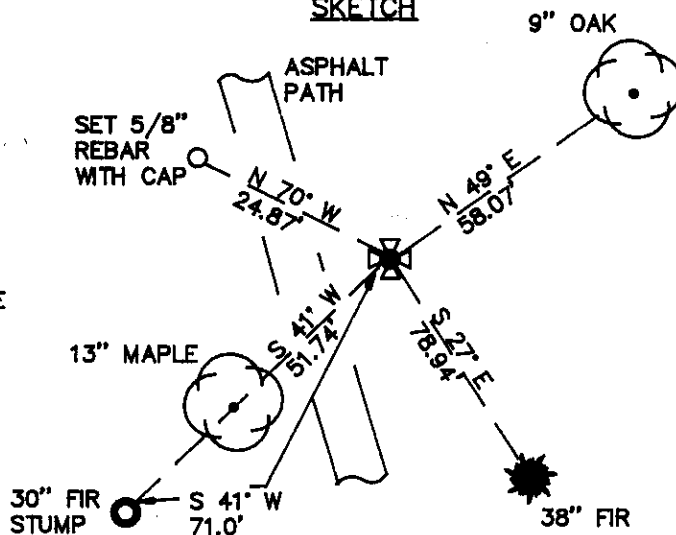
MONUMENTS AND ACCESSORIES FOUND (CONDITION AND SOURCE):

- FOUND: 3/4" INSIDE DIAMETER IRON PIPE FOR THE CORNER (CORNER RESTORATION NO. 725) WITH THE TOP 1 FOOT BENT 0.25 FOOT NORTHERLY. THE PIPE WAS FIRMLY SET. USED THE STRAIGHT BASE.
 - FOUND: A FIR 38" IN DIAMETER, WITH CHOP MARKS ON THE BARK, BEARS S 27° E 78.94 FEET (S 30° 50' E 78.94 FEET, CORNER RESTORATION NO. 725). SET A P.K. NAIL AND A B.C.B.W. ON THE SOUTHWESTERLY BASE. SET A B.T. TAG ON THE NORTHWESTERLY FACE.
 - FOUND: A MOSTLY ROTTED FIR STUMP 30" IN DIAMETER, WITH EVIDENCE OF A HEALED FACE, BEARS S 41° W 71.0 FEET (S 37° 30' W 70.49 FEET, CORNER RESTORATION NO. 725). LEFT AS FOUND.
- NO OTHER RECORD BEARING OBJECTS WERE RECOVERED.

MONUMENT DETAIL



SKETCH



MONUMENT SET (PROCEDURES AND DESCRIPTION):

SET: 2" INSIDE DIAMETER BY 36" LONG IRON PIPE WITH A 3 1/4" BENTON COUNTY BRASS CAP, STAMPED AS SHOWN, IN THE SAME POSITION AS THE STRAIGHT BASE OF THE RECOVERED 3/4" IRON PIPE. BURIED THE 3/4" PIPE HORIZONTALLY ALONG THE EAST SIDE.

NEW ACCESSORIES :

- AN OAK 9" IN DIAMETER BEARS N 49° E 58.07 FEET. FACED AND SCRIBED "T11S R5W S22 BT". SET A P.K. NAIL AND A B.C.B.W. IN THE NORTHWESTERLY BASE. SET A B.T. TAG ON THE SOUTHWESTERLY FACE.
- A MAPLE 13" IN DIAMETER BEARS S 41° W 51.74 FEET. FACED AND SCRIBED "T11S R5W S28 BT". SET A P.K. NAIL AND A B.C.B.W. IN THE SOUTHEASTERLY BASE. SET A B.T. TAG ON THE NORTHEASTERLY FACE.
- SET: 5/8" X 30" REBAR WITH A YELLOW PLASTIC CAP MARKED "BENTON COUNTY SURVEYOR", 0.5 FOOT BELOW SURFACE, BEARS N 70° W 24.87 FEET.
- SET: ORANGE FIBERGLASS "SURVEY MARKER" POST 1 FOOT WESTERLY.

NOTES:

B.C.B.W. IS A BRASS WASHER STAMPED "BENTON COUNTY SURVEYOR". COMPASS DECLINATION IS 20° EAST. ALL MEASURED DISTANCES AND COMPASS BEARINGS ARE TO THE CENTER OF THE OBJECT, UNLESS OTHERWISE NOTED.

FIRM/AGENCY: BENTON COUNTY PUBLIC WORKS
ADDRESS: 360 S.W. AVERY AVE. CORVALLIS OR. 97333; PH. 757-8821
PARTY CHIEF: CURTIS J. LIESENFELT
CREW: MARY BARRON
WITNESS:

REGISTERED
 PROFESSIONAL
 LAND SURVEYOR

Danna L. Fehrenbacher

OREGON
 JULY 16, 1982
 DANNA L. FEHRENBACHER
 1995