

E. of
Corner of Sec. 9 - T.11S. R.5W.
Set stone 8"x12"x8" Marked G.S. + +
Oak post bears N60°E .03 chains

S.E. Corner of Sec 9 T.11S.R.5W.
Stone 6"x6"x Marked c.s. by oak post
Oak 12" in diameter bears N07°E 2.42 chs. dist. std.
" 16" " " " N. 57 1/2° W. 3.10 " " "
" 12" " " " " 70° = 2.94 " " "
" 10" 8" " " " 100° 2.00 " " "
" 20" " " " West 110 " not mld.

1/4 corner on south line of sec. 9, T.11S. R.5W.
Set stone 4"x8"x c.s. from which an
Oak 12" in diameter bears N05°W 1.09 chains
" 30" " " " 55°W 4.32 "
Fir 18" " " " S 12°W .33

N.W. Corner of section 9, T.11S. R.5W. 4, 5, 8, 9
Set Yew stake 4"x6" from which a
Maple 34" in diameter bears N41°E .36 chs.
W. Fir 20" " " " 1 x 70°W .75 "
Larch 12" " " " N. 9°W .32 "
Maple 17" " " " 244°W 1.16 "

S.W. Corner of section 9, T.11S R.5W
Stone 6"x8"x10" from which an
Oak 10" in diameter bears N75°E .75 chs. std.
" 26" " " " S 15°E .75 " down
" 18" " " " S 62°E 1.37 " std.
" 16" " " " N 18°W 3.33 " "
Oak 12" " " " N 20°E .028 "

1/4 sec. cor. on West of sec. 9, T.11S. R.5W
Set stone 6"x8"x8" from which a
Fir 30" in diameter bears N75°W .12 std.
" 17" " " " S 35°W .12

1939
Sept
W. M. L.
Witness
Schocker
Schocker
Miller

1/4 sec. cor betw. secs. 34 + 35 T.11S. R.7W
Set a pint bottle and stake from which an
Oak 14" in diameter bears S66°E 1.58 chs. std. Dist.
Fir 48" " " " N 46°W 1.29 to face std.
" 18" " " " N 38°E .215 chs.
" 16" " " " N 34°W .1060 "

S.E. Cor. of Sec 34, T.11S R.7W
Set crumbly stone 10"x10"x12" from which a
Fir 100" in diameter bears S76°E .48 chains
" 24" " " " N 34°W .49 "
Maple 10" " " " N 26 1/2° E .285 "

$\frac{1}{4}$ -Section corner East of section 9, Twp. 11 S., R. 5 W.

9/10

Reestablishment by W. C. Galloway

1929

707
8-5

Set stone 8" x 12" x 8" marked C S and \clubsuit
Oak post bears N 60° E

.03 chains

T115 R5W SEC. 9 E 1/4 COR.

1' A.G.S.

217191/STLBY MEAD & KUH DATASCOPE & RUNTON COMP.

9/33



FRN: 2 1/4" MCDONALD FOREST B.C. STAKES AS SHOWN ON A 3/4" X 1/2" P FOR THE COR. THERE IS NO RECORD OF THIS BEING SET. ~~ST. WIRE~~ C.S. FROM 1982 TO THE PRESENT HAVE FOUND & ACCEPTED THE B.C.

C.S. NO. 4071, 4072 RECOVERED BOTH THE B.C. & THE OAK POST B.O. CALLED FOR IN THE OLD COR. BEST BOOK NO. 1, P. 6/89. SURVEYORS MARK MATHAN AND MARVIN ROWLEY OF THE O.S.U. DEPT. OF FORESTRY

SAID ON 2/11/91 THAT ANY RECORDS THEY MAY HAVE HAD ON HOW & WHEN THIS B.C. WAS SET WERE ~~RECORDED~~ BURNT UP IN AN OFFICE FIRE. THERE IS

A MOSTLY ROTTED OAK POST LAYING DOWN LOCATED 7' S 1/4 FROM THE COR. FOUND A STAKE 12" X 7" X 0"

@ AN "X" + "CS" CHAUVO IN A FALE LOGGING UPSIDE DOWN 15.5' SW 1/4 FROM THE B.C. THE STAKE HAD

OBVIOUSLY BEEN DISPLACED FROM ITS ORIG. POSITION.

FRN: 5/8" REBAR @ A.T.A.C. MKO "D.E.A. INC." BEARS S 88° W 100.04' (N 89° 14' 17" W ~ 100.01' CSH 8477). THE

REBAR IS IN AN OLD FENCE LAY. & SW FENCE LINE NOW MOSTLY DOWN.

NO OTHER RECORDS GEARING OBJECTS WERE RECOVERED.

WILL USE THE B.C. AS RECOVERED FOR THE COR. MON. LOWERED THE B.C. TO A POSITION 6" A.G.S. BURIED THE

STONE @ THE MARKED FACE DOWN, ALONG THE S SIDE OF THE B.C.

A FIR 33" IN DIA. BEARS N 42° E ~ 3.62' FACED & SCRIBED "1/4 510 BT". SET A PK & B.C. & L. IN THE NW 1/4

BASE. SET A B.T. TAG ON THE SW 1/4 FACE.

SET: 5/8" X 30" REBAR @ B.Y.P.C. MKO "GENTON COUNTY SURVEYOR" BEARS S 39° E ~ 20.25'

A FIR 11" IN DIA. BEARS S 74° 30' W ~ 106.96' FACED & SCRIBED "1/4 59 BT". SET A PK + B.C. & L. IN THE SW 1/4

BASE. SET A B.T. TAG ON THE NW 1/4 FACE.

SET: 2 1/2" IN DIA. BEARS N 55° W ~ 14.10' FACED & SCRIBED "1/4 59 BT". SET A PK + B.C. & L. IN THE SW 1/4

BASE. SET A B.T. TAG ON THE SW 1/4 FACE.

SET: ORANGE FIBERGLASS SURVEY STAKE "POST 1" 6" X 1/2"

FRN: 5/8" REBAR @ CAP

20' FIR

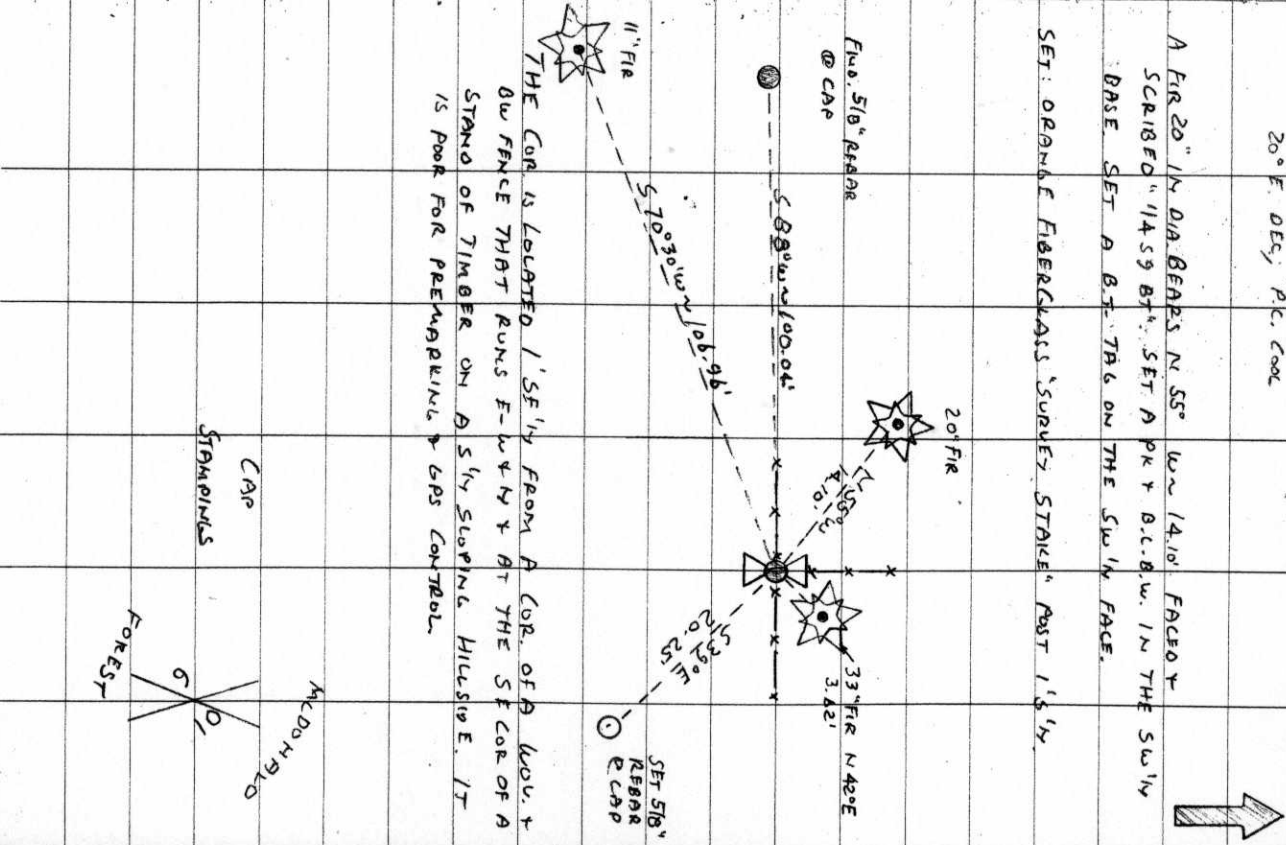
33" FIR N 40° E 3.42'

SET 5/8" REBAR @ CAP

20' FIR

11" FIR

THE COR. IS LOCATED 1' SW 1/4 FROM A COR. OF A L.W.U. & SW FENCE THAT RUNS E-W & AT THE SE COR. OF A STAND OF TIMBER ON A S 1/4 SLOPING HILLSIDE. IT IS POOR FOR PERMANENT & GPS CONTROL.



CAP

MCDONALD

FOREST

6

0

1

2

3

4

5

6

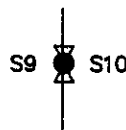
7

BENTON COUNTY CORNER RESTORATION FORM **115400540** 3885

SECTION 9 TOWNSHIP 11 S RANGE 5 W DLC _____ CORNER E 1/4
 DATE 2/7/91 CORNER RESTORATION FIELD BOOK NUMBER 9 PAGE 33

CORNER DESIGNATION:

THE QUARTER CORNER COMMON TO SECTIONS 9 AND 10,
 IN T 11 S, R 5 W, WILLAMETTE MERIDIAN.



- _____ CONDITION REPORT ONLY
- XX REFERENCED OUT
- _____ RENEWED
- _____ SURVEYED IN

LOCATION AND COMMENTS:

THE CORNER IS LOCATED 1 FOOT SOUTHEASTERLY FROM A CORNER OF A WOVEN AND BARBED WIRE FENCE THAT RUNS EAST-WEST AND NORTH AND AT THE SOUTHEAST CORNER OF A STAND OF TIMBER ON A SOUTHERLY SLOPING HILLSIDE.

PREVIOUS RENEWALS/SURVEYS, ETC.:

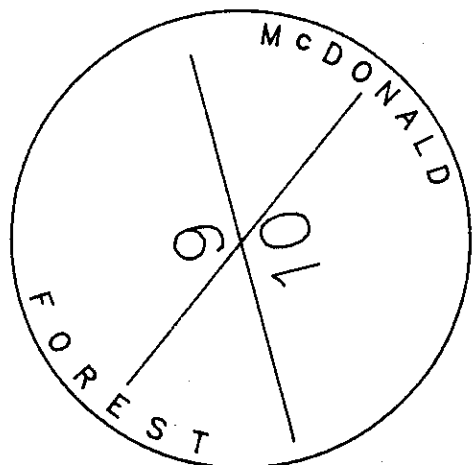
- ORIGINAL GLO SURVEY BY GEORGE W. HYDE IN 1852.
- OLD CORNER RESTORATION BOOK NO. 1 PAGE 189 BY WALTER W. LARSON IN 1929.
- CORNER RESTORATION NO. 707 BY W.C. GALLOWAY IN 1929.
- COUNTY SURVEY NO. 1305 BY WALTER W. LARSON IN 1929.
- COUNTY SURVEY NO. 1230 BY W.C. GALLOWAY IN JUNE OF 1934.
- COUNTY SURVEY NO. 4071 BY JOHN GANNON IN APRIL OF 1965.
- COUNTY SURVEY NO. 4072 BY JOHN GANNON IN APRIL OF 1965.
- COUNTY SURVEY NO. 4729 BY JOHN GANNON DATED MARCH 31, 1969.
- COUNTY SURVEY NO. 7062 BY JIM GRIFFIS DATED MARCH 6, 1980.
- COUNTY SURVEY NO. 8477 BY JIM GRIFFIS DATED DECEMBER 24, 1990.

MONUMENTS AND ACCESSORIES FOUND (CONDITION AND SOURCE):

- FOUND: 2 1/4" McDONALD FOREST BRASS CAP STAMPED AS SHOWN, 1 FOOT ABOVE GROUND SURFACE ON A 3/4" INSIDE DIAMETER IRON PIPE FOR THE CORNER. THERE IS NO RECORD OF THIS BEING SET, VARIOUS COUNTY SURVEYS FROM 1965 TO THE PRESENT HAVE FOUND AND ACCEPTED THE BRASS CAP. COUNTY SURVEYS NO. 4071 AND 4072 RECOVERED BOTH THE BRASS CAP AND THE OAK POST BEARING OBJECT CALLED FOR IN THE OLD CORNER RESTORATION BOOK NO. 1 PAGE 189. SURVEYORS MARK NAUMAN AND MARVIN ROWLEY OF OREGON STATE UNIVERSITY DEPARTMENT OF FORESTRY SAID ON FEBRUARY 6, 1991 THAT ANY RECORDS THEY MAY HAVE HAD ON HOW AND WHEN THIS BRASS CAP WAS SET WERE BURNT UP IN AN OFFICE FIRE. THERE IS A MOSTLY ROTTED OAK POST LAYING DOWN LOCATED 7 FEET SOUTHERLY FROM THE CORNER. FOUND A STONE 12" X 7" X 8" WITH AN "X" AND "CS" CARVED IN A FACE LAYING UPSIDE DOWN 15.5 FEET SOUTHWESTERLY FROM THE BRASS CAP. THE STONE HAD OBVIOUSLY BEEN DISPLACED FROM ITS ORIGINAL POSITION.
- FOUND: 5/8" REBAR WITH A YELLOW PLASTIC CAP MARKED "D.E.A. INC." BEARS S 88° W 100.04 FEET (N 89° 14' 17" W 100.01 FEET COUNTY SURVEY NO. 8477). THE REBAR IS IN AN OLD EAST-WEST WOVEN AND BARBED WIRE FENCE LINE NOW MOSTLY DOWN.

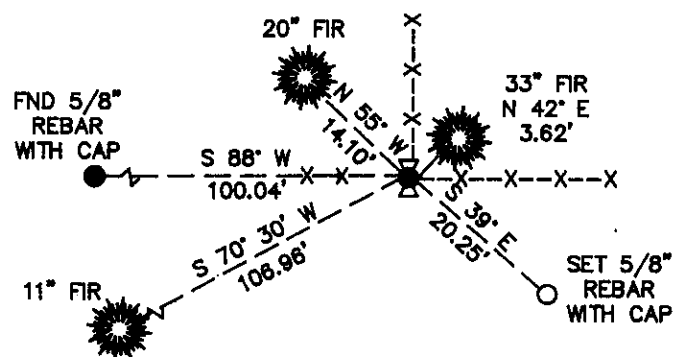
NO OTHER RECORD BEARING OBJECTS WERE RECOVERED.

MONUMENT DETAIL



2 1/4" BRASS CAP

SKETCH



NOT TO SCALE

MONUMENT SET (PROCEDURES AND DESCRIPTION):

USED THE 2 1/4" BRASS CAP AS RECOVERED FOR THE CORNER MONUMENT. LOWERED THE BRASS CAP TO A POSITION 6" ABOVE GROUND SURFACE. BURIED THE RECOVERED MARKED STONE FACE DOWN, ALONG THE SOUTH SIDE OF THE BRASS CAP.

NEW ACCESSORIES:

- A FIR 33" IN DIAMETER BEARS N 42° E 3.62 FEET, FACED AND SCRIBED "1/4 S10 BT". SET A PK NAIL AND B.C.B.W. IN THE NORTHWESTERLY BASE. SET A B.T. TAG ON THE SOUTHWESTERLY FACE.
- SET: 5/8" X 30" REBAR WITH A YELLOW PLASTIC CAP MARKED "BENTON COUNTY SURVEYOR" BEARS S 39° E 20.25 FEET.
- A FIR 11" IN DIAMETER BEARS S 70° 30' W 106.96 FEET, FACED AND SCRIBED "1/4 S9 BT". SET A PK NAIL AND B.C.B.W. IN THE SOUTHEASTERLY BASE. SET A B.T. TAG ON THE NORTHEASTERLY FACE.
- A FIR 20" IN DIAMETER BEARS N 55° W 14.10 FEET, FACED AND SCRIBED "1/4 S9 BT". SET A PK NAIL AND B.C.B.W. IN THE SOUTHWESTERLY BASE. SET A B.T. TAG ON THE SOUTHWESTERLY FACE.
- SET: ORANGE FIBERGLASS "SURVEY STAKE" POST 1 FOOT SOUTHERLY.

NOTES:

B.C.B.W. IS A BRASS WASHER STAMPED "BENTON COUNTY SURVEYOR". COMPASS DECLINATION IS 20° EAST. ALL MEASURED DISTANCES AND COMPASS BEARINGS ARE TO THE CENTER OF THE OBJECT, UNLESS OTHERWISE NOTED.

THIS RESTORATION WAS PERFORMED AT THE DIRECTION AND APPROVAL OF THE BENTON COUNTY SURVEYOR. *[Signature]*

FIRM/AGENCY: BENTON COUNTY SURVEYOR

ADDRESS: 360 S.W. AVERY AVE. CORVALLIS OR. 97333; PH. 757-6821

SURVEY CREW: CURTIS J. LIESENFELT & MARK E. ANDERSON

WITNESS:

REGISTERED
 PROFESSIONAL
 LAND SURVEYOR

Curtis J. Liesenfelt

OREGON
 JULY 17, 1986
 CURTIS J. LIESENFELT
 2213