

BENTON COUNTY SURVEYORS OFFICE - CORNER RESTORATION

03089

T. 11 S, R. 5 W, W. B. & M., BENTON COUNTY, OREGON

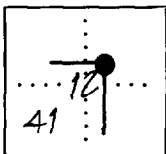
REPORTED BY VERLE MOORE

DLC  
SECTION 41

TITLE LS 501

The information shown hereon was taken from  
the referenced county survey. Date: 7/31/90

DATE 11-10-1982



● OFFICIAL CORNER FOUND

○ CORNER SET

NE CORNER COMMON TO SEC. DLC 41 &  
IS STONE MARKED "CLAIM CORNER"  
DESCRIBE

ADDITIONAL INFORMATION

SEE C.S. 7468

OVER

LEGIBLE MARKS ON BEARING OBJECTS

KIND			
SIZE			
BEARING			
DISTANCE			
BT TAG POSTED			

BENTON COUNTY SURVEYORS OFFICE - CORNER RESTORATION

3324

T. 11 S, R. 5 W, W. B. & M., BENTON COUNTY, OREGON

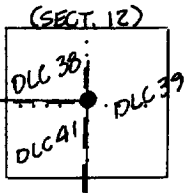
REPORTED BY JOHN RINALDI JR.

SECTION:

N. E. CORNER  
ABRAM N. LOCKE D.L.C. 41

TITLE BENTON COUNTY SURVEY CREW CHIEF

DATE MARCH 13, 1985



● OFFICIAL CORNER FOUND

○ CORNER SET

CORNER COMMON TO SECS. \_\_\_\_\_ & \_\_\_\_\_

IS \_\_\_\_\_

DESCRIBE

ADDITIONAL INFORMATION


FD. STONE (10" X 14" X 18") WITH PUNCH HOLE PER GALLOWAY SURVEY 11-5, 0002, AND "CLAIM CORNER" SCRIBED ON TOP PER C.S. 7468. SPLIT STONE AND DROVE A 1/4" (I.D.) IRON PIPE FLUSH WITH GROUND SURFACE AND SET 3" DIA. BRASS CAP (SEE BRASS CAP DETAIL) ON TOP.

NOTE: NO PREVIOUS VISITS OR G.L.O. ESTABLISHED ANY BEARING OBJECTS FOR THIS CORNER.

OVER

LEGIBLE MARKS ON BEARING OBJECTS

	NONE	NONE		
KIND	COLORADO BLUE SPRUCE	MAPLE		
SIZE	13" DIA.	40" DIA.		
BEARING	N. 82° E.	N. 02° E.		
DISTANCE	7.7'	45.8'		
BT TAG POSTED	YES	YES		



BRASS CAP DETAIL



CORNER HISTORY		T 11 S, R 5 W		SECTION 12 D.L.C. ARNOLD FULLER NO. 39		CORNER CORNER SE		#838020
NO.	DATE	SOURCE	SURVEYOR	MONUMENTS AND ACCESSORIES		COMMENTS		
1	8/27/1856	ORIG. GLO	DENNIS HATHORN	SET STONE POST				1
2	2/4/1916	CS# 155	F. M. WILKES	SANDSTONE 12X12X18		FB 4/63		2 3
3	11/11/1916	CS# 191	" "	NO MON. DESC.		FB 6/31		4 5
4	NONE GIVEN	CS# 243	J. A. GANONG	" " "		FB 9/7		6 7
5	"	CS# 244	" "	" " "		"		8 9
6	"	CS# 260	W. C. GALLOWAY	" " "		FB 10/4		10 11
7	"	MAP No. 11-5-00007	BENTON COUNTY	STONE				12 13
8	7/8/1921	MAP No. 11-5-00008	W. C. GALLOWAY	"				14 15
9	9/1921	MAP OF OLD CO. RD. NO. 441 RTE 39-01	" "	"		RD. BK. #2 P. 564		16
10	3/1934	MAP 4F-20-3	D. S. H. D.	"				17
11	9/13/1940	CS# 1492	BURT WILKES	ROCK		FA 53/76		18
12	2/5/1941	MAP No. 11-5-00002	" "	STONE @ CTR. PT.				19
13	2/6/1941	CS# 1510	" "	SANDSTONE @ CTR. PT.		FB 92/23		20
	4/1942	MAP 1B-4-2	D. S. H. D.	STONE				21
	2/31/1945	CS# 1739	W. C. GALLOWAY	STONE		FB 11/3 + MAP		22
	7/5/1946	NOTES OF CO. RD. NO. 431D RTE 39-B PLAN	" "	NO MON. DESC.		MKT. RD. #20		23
	9/14/1946	CS# 1800	" "	" " "		FB 92/70		24
	9/26/1946	CS# 1818	" "	" " "		FB 92/68		25
	9/28/1946	CS# 1819	OTTO MEYER	STONE IN PLACE				26 27
	10/3/1946	CS# 1822	W. C. GALLOWAY	NO MON. DESC.		FB 92/76		28 29
	2/1/1947	CS# 1864	LOUIS AMOAT	MKA. ROCK				30 31
	8/22/1947	CS# 1931	BENTON COUNTY	STONE				

BPA

CORNER HISTORY		T S R W		SECTION D.L.C.	CORNER CORNER	#
NO.	DATE	SOURCE	SURVEYOR	MONUMENTS AND ACCESSORIES	COMMENTS	
	1948	MAP OF CO. RD. NO. 14360	W.C. GALLOWAY	STONE	80 x #1	1
						2
	10/1/1949	CS # 2141	OTTO METER	NO MON. DESC.		3
	11/10/1950	CS # 2203	" "	" " "		4
	1/2/1951	CS # 2247	BENTON COUNTY	STONE		5
						6
	5/15/1952	CS # 2382	CURTIS HANSON	"		7
						8
	6/24/1953	CS # 2487	BENTON COUNTY	FND STONE		9
						10
	6/9/1954	CS # 2577	CURTIS HANSON	" "		11
						12
	1955	NOTES OF CO. RD. NO. 14830, RTE 36-B AL	BENTON COUNTY	" "		13
						14
	16/1955	MAP OF CO. RD. NO. 14830, RTE 36-B	CURTIS HANSON	" "		15
						16
	11/8/1955	CS # 2723	" "	" "		17
						18
	11/1956	CS # 2850	J.W. HANNA	" "		19
						20
	2/27/1957	CS # 2937	" "	" "		21
	5/6/1957	SANTIAM - 701 - EDO No-1 320667	B.P.A.	MKD. STONE		22
	8/26/1957	CS # 2990	THOMAS McCLELLAN	STONE MON.		23
						24
	11/7/1959	CS # 3313	CURTIS HANSON	FND. STONE		25
						26
	12/5/1963	CS # 3816	FRED LEMKE	" MKD. STONE		27
						28
	8/24/1964	CS # 3975	" "	" " "		29
						30
	2/6/1965	CS # 4017	MARTIN BEYERLEIN	" STONE		31
	2/20/1965	CS # 4039	N.C. WHITFIELD	NO MON. DESC.		

BPA

CORNER HISTORY		T	S	R	W	SECTION D.L.C.	CORNER CORNER	#
NO.	DATE	SOURCE	SURVEYOR		MONUMENTS AND ACCESSORIES		COMMENTS	
	10/14/1965	CS# 4178	FRED LEMKE		FND. STONE			1
								2
	3/11/1968	CS# 4510	VERLE MOORE		" MKD. STONE @ HOLE			3
								4
	8/1968	CS# 4639	JOHN GANNON		MKD. STONE			5
								6
	4/1971	CS# 5065	NICK YUNGER		FND. STONE @ CTR. POINT			7
								8
	5/1972	CS# 5282	NORMAN WHITFIELD		" "			9
								10
	11/20/1974	CS# 5794	FRED LEMKE		" "			11
								12
	8/1975	CS# 5916	TOM McCULLOUGH		" "			13
								14
	NONE GIVEN	MAP OF CO. RD. NO. 15391	BENTON COUNTY		STONE			15
	4/6/1976	CS# 6174	VERLE MOORE		FND. MKD. STONE @ HOLE IN CTR.			16
	8/1976	CS# 6166	FRED LEMKE		FND. STONE @ TRIANGLE ON TOP			17
								18
	12/1978	CS# 6838	" "		FND. STONE			19
								20
	9/16/1982	CS# 7448	TED LANGTON		" "			21
								22
	10/20/1982	CS# 7468	VERLE MOORE		" MKD. STONE			23
								24
	11/10/1982	REST. # 3089	" "		TRANSCRIBED FROM CS# 7468			25
								26
	3/13/1985	REST. # 3324	JOHN RINALDI		FND. MKD. STONE SET B.C. @ 2 ACES.			27
								28
	4/1/1989	CS# 8275	DANNA INGRAM- FEHRENBACHER		" B.C.			29
								30
	10/25/1989	CS# 8343	NORMAN SPRINGER		" "			31
	10/9/1990	CS# 8459	" "		" "			

CORNER HISTORY		SECTION D.L.C.		CORNER		CORNER	
NO.	DATE	SOURCE	SURVEYOR	MONUMENTS AND ACCESSORIES		COMMENTS	
1	6/17/1991	P. 9-30	NORMAN SPINLER	F.N.D. BC			
2							
3							
4							
5							
6							
7							
8							
9							
10							
11							
12							
13							
14							
15							
16							
17							
18							
19							
20							
21							
22							
23							
24							
25							
26							
27							
28							
29							
30							
31							

DATE 5/8/1996

TOWNSHIP 11 SOUTH, RANGE 5 WEST, WILLAMETTE MERIDIAN; SECTION 12 CORNER  
DONATION LAND CLAIM ARNOLD FULLER NO. 38 CORNER SE**COMMON CORNER(S):**THE NORTHEAST CORNER OF THE ABRAM N. LOCKE DLC NO. 41.  
THE EAST LINE OF THE ABNER DRUMM DLC NO. 39.**CORNER RECORDS (PREVIOUS RENEWALS, SURVEYS, ETC.)**

- [01] ORIGINAL GLO SURVEY BY DENNIS HATHORN DATED AUGUST 27, 1856. *SET STONE POST.*
- [02] COUNTY SURVEY NO. 155 BY F.M. WILKES DATED FEBRUARY 4, 1910. *SANDSTONE (FIELD BOOK NO. 4, PAGE 63). SANDSTONE 12" x 12" x 18".*
- [03] COUNTY SURVEY NO. 191 BY F.M. WILKES DATED NOVEMBER 11, 1910 (FIELD BOOK NO. 6, PAGE 31). *NO MONUMENT DESCRIPTION.*
- [04] COUNTY SURVEY NO. 243 BY J.A. GANONG (NO DATE GIVEN) (FIELD BOOK NO. 9, PAGE 7). *NO MONUMENT DESCRIPTION.*
- [05] COUNTY SURVEY NO. 244 BY J.A. GANONG (NO DATE GIVEN) (FIELD BOOK NO. 9, PAGE 7). *NO MONUMENT DESCRIPTION.*
- [06] COUNTY SURVEY NO. 260 BY W.C. GALLOWAY (NO DATE GIVEN) (FIELD BOOK NO. 10, PAGE 4). *NO MONUMENT DESCRIPTION.*
- [07] MAP NO. 11-5-00007 BY BENTON COUNTY (NO DATE GIVEN). *STONE.*
- [08] MAP NO. 11-5-00008 BY W.C. GALLOWAY DATED JULY 8, 1921. *STONE*
- [09] MAP OF OLD COUNTY ROAD NO. 441, ROUTE 39-01 BY W.C. GALLOWAY DATED SEPTEMBER OF 1921 (ROAD BOOK NO. 2, PAGE 564). *STONE.*
- [10] MAP NO. 4F-20-3 BY OREGON STATE HIGHWAY DIVISION DATED MARCH OF 1934. *STONE.*
- [11] COUNTY SURVEY NO. 1492 BY BURT WILKES DATED SEPTEMBER 12 & 13, 1940 (FIELD BOOK NO. 53, PAGE 76). *ROCK.*
- [12] MAP NO. 11-5-00002 BY BURT WILKES DATED FEBRUARY 5, 1942. *STONE WITH CENTER POINT.*
- [13] COUNTY SURVEY NO. 1510 BY BURT WILKES DATED FEBRUARY 6, 1941. *SANDSTONE WITH CENTER POINT.*
- [14] MAP NO. 6B-4-2 BY OREGON STATE HIGHWAY DIVISION DATED APRIL OF 1942. *STONE.*
- [15] COUNTY SURVEY NO. 1739 BY W.C. GALLOWAY DATED DECEMBER 31, 1945 (FIELD BOOK NO. 111, PAGE 3 AND MAP). *STONE.*
- [16] NOTES OF COUNTY ROAD NO. 14360, ROUTE 36-B, ALIGNMENT BY W.C. GALLOWAY DATED JULY 5, 1946. *MARKET ROAD NO. 20, NO MONUMENT DESCRIPTION.*
- [17] COUNTY SURVEY NO. 1808 BY W.C. GALLOWAY DATED SEPTEMBER 14, 1946 (FIELD BOOK NO. 92, PAGE 70). *NO MONUMENT DESCRIPTION.*
- [18] COUNTY SURVEY NO. 1818 BY W.C. GALLOWAY DATED SEPTEMBER 26, 1946 (FIELD BOOK NO. 92, PAGE 68). *NO MONUMENT DESCRIPTION.*
- [19] COUNTY SURVEY NO. 1819 BY OTTO MEYER DATED SEPTEMBER 28, 1946. *STONE IN PLACE.*
- [20] COUNTY SURVEY NO. 1822 BY W.C. GALLOWAY DATED OCTOBER 3, 1946 (FIELD BOOK NO. 92, PAGE 76). *NO MONUMENT DESCRIPTION.*
- [21] COUNTY SURVEY NO. 1864 BY LOUIS AMORT DATED FEBRUARY 1, 1947. *MARKED ROCK.*
- [22] COUNTY SURVEY NO. 1931 BY BENTON COUNTY DATED AUGUST 22, 1947. *STONE.*
- [23] MAP OF COUNTY ROAD NO. 14360 BY W.C. GALLOWAY DATED 1948 (BOX NO. 1). *STONE.*
- [24] COUNTY SURVEY NO. 2141 BY OTTO MEYER DATED OCTOBER 1, 1949. *NO MONUMENT DESCRIPTION.*
- [25] COUNTY SURVEY NO. 2203 BY OTTO MEYER DATED JUNE 18, 1950. *NO MONUMENT DESCRIPTION.*
- [26] COUNTY SURVEY NO. 2247 BY BENTON COUNTY DATED JANUARY AND FEBRUARY OF 1951. *STONE.*
- [27] COUNTY SURVEY NO. 2382 BY CURTIS C. HANSON DATED MAY 15, 1952. *STONE.*
- [28] COUNTY SURVEY NO. 2487 BY BENTON COUNTY DATED JUNE 24, 1953. *FOUND STONE.*
- [29] COUNTY SURVEY NO. 2577 BY CURTIS C. HANSON DATED JUNE 8, 1954. *FOUND STONE.*
- [30] NOTES OF COUNTY ROAD NO. 14630, ROUTE 36-B ALIGNMENT BY BENTON COUNTY DATED 1955. *FOUND STONE.*
- [31] MAP OF COUNTY ROAD NO. 14360, ROUTE 36-B BY CURTIS C. HANSON DATED OCTOBER OF 1955. *FOUND STONE.*
- [32] COUNTY SURVEY NO. 2723 BY CURTIS C. HANSON DATED NOVEMBER 8, 1955. *FOUND STONE.*
- [33] COUNTY SURVEY NO. 2850 BY J.W. HANNA DATED NOVEMBER OF 1956. *FOUND STONE.*
- [34] COUNTY SURVEY NO. 2937 BY J.W. HANNA DATED FEBRUARY 27, 1957. *FOUND STONE.*
- [35] MAP 32 OF 67, SANTIAM-TOLEDO NO. 1 BY THE BONNEVILLE POWER ADMINISTRATION DATED MAY 6, 1957. *MARKED STONE.*
- [36] COUNTY SURVEY NO. 2990 BY THOMAS MCCLELLAN DATED AUGUST 26, 1957. *STONE MONUMENT.*
- [37] COUNTY SURVEY NO. 3313 BY CURTIS HANSON DATED NOVEMBER 7, 1959. *FOUND STONE.*
- [38] COUNTY SURVEY NO. 3866 BY FRED LEMKE DATED DECEMBER 5, 1963. *FOUND MARKED STONE.*
- [39] COUNTY SURVEY NO. 3975 BY FRED LEMKE DATED AUGUST 24, 1964. *FOUND MARKED STONE.*
- [40] COUNTY SURVEY NO. 4017 BY MARTIN BEYERLEIN DATED FEBRUARY 10, 1965. *FOUND STONE.*
- [41] COUNTY SURVEY NO. 4039 BY N.C. WHITFIELD DATED FEBRUARY 20, 1965. *NO MONUMENT DESCRIPTION.*
- [42] COUNTY SURVEY NO. 4178 BY FRED LEMKE DATED OCTOBER 14, 1965. *FOUND STONE.*
- [43] COUNTY SURVEY NO. 4510 BY VERLE MOORE DATED MARCH 11, 1968. *FOUND MARKED STONE WITH HOLE.*
- [44] COUNTY SURVEY NO. 4639 BY JOHN GANNON DATED AUGUST OF 1968. *MARKED STONE.*
- [45] COUNTY SURVEY NO. 5065 BY NICK YINGER DATED APRIL OF 1971. *FOUND STONE WITH CENTER POINT.*
- [46] COUNTY SURVEY NO. 5282 BY NORMAN WHITFIELD DATED MAY OF 1972. *FOUND STONE.*
- [47] COUNTY SURVEY NO. 5794 BY FRED LEMKE DATED NOVEMBER 20, 1974. *FOUND STONE.*
- [48] COUNTY SURVEY NO. 5916 BY TOM MCCULLOUGH DATED AUGUST OF 1976. *FOUND STONE WITH TRIANGLE ON TOP.*
- [49] MAP OF COUNTY ROAD NO. 15391 BY BENTON COUNTY (NO DATE GIVEN). *STONE.*
- [50] COUNTY SURVEY NO. 6174 BY VERLE MOORE DATED JANUARY 6, 1976. *FOUND MARKED STONE WITH HOLE IN CENTER.*
- [51] COUNTY SURVEY NO. 6166 BY FRED LEMKE DATED AUGUST OF 1976. *FOUND STONE WITH TRIANGLE ON TOP.*
- [52] COUNTY SURVEY NO. 6838 BY FRED LEMKE DATED DECEMBER OF 1978. *FOUND STONE.*
- [53] COUNTY SURVEY NO. 7448 BY TED LANGTON DATED SEPTEMBER 16, 1982. *FOUND STONE.*
- [54] COUNTY SURVEY NO. 7468 BY VERLE MOORE DATED OCTOBER 20, 1982. *FOUND MARKED STONE.*
- [55] CORNER RESTORATION NO. 3089 BY VERLE MOORE DATED NOVEMBER 10, 1982. *TRANSCRIBED FROM COUNTY SURVEY NO. 7468.*
- [56] CORNER RESTORATION NO. 3324 BY JOHN RINALDI DATED MARCH 13, 1985. *FOUND MARKED STONE, SET BRASS CAP WITH 2 ACCESSORIES.*
- [57] COUNTY SURVEY NO. 8275 BY DANNA INGRAM-FEHRENBACHER DATED APRIL 1, 1989. *FOUND BRASS CAP.*
- [58] COUNTY SURVEY NO. 8343 BY NORMAN SPRINGER DATED OCTOBER 25, 1989. *FOUND BRASS CAP.*
- [59] COUNTY SURVEY NO. 8459 BY NORMAN SPRINGER DATED OCTOBER 9, 1990. *FOUND BRASS CAP.*
- [60] PARTITION PLAT NO. 91-30 BY NORMAN SPRINGER DATED JUNE 17, 1991. *FOUND BRASS CAP.*

**COMMENTS/LOCATION/ETC:****NOTES:**

THIS IS A MICROSOFT WORD (VERSION 5.0) DOCUMENT NAMED "15838020" CREATED FROM A BOILER PLATE DOCUMENT NAMED "HISTORY", WHICH HAS A STYLESHEET NAMED "CORNER" ATTACHED TO IT.

INFORMATION IN BOLD ITALICS IS COUNTY STAFFS' INTERPRETATION OF THE RECORD.

**FIRM/AGENCY:** BENTON COUNTY SURVEYOR'S OFFICE

**ADDRESS:** 360 S.W. AVERY AVE. CORVALLIS OR 97333; PH. 757-6821

**RESEARCH BY:** CURTIS J. LIESENFELT/MARK E. ANDERSON

**DATA ENTRY BY:** MARK E. ANDERSON