

CORNER FILE TRACKING

H:\Survey\Corners\Misc\Filetrac.doc

11/23/98

CORNER NUMBER
115857090

STEP	HISTORY()	RESTORATION()	
Form Prepared, DB	3/15/05	3/15/05	✓
Field Inspection, DB	3/18/05	3/18/05	✓
Form Checked, DB	4/11/05	4/11/05	-
Form Edited, DB	4/11/05	4/11/05	-
Form Signed, DB	4/11/05	4/11/05	-
Counter Index	3/21/05	3/21/05	✓
GIS Index	3/21/05	3/21/05	✓
Authorize Payment, DB	—	—	
Archive Digital Files	4/11/05	4/11/05	-
Collect Documents	4/12/05	4/12/05	
Scanned	4/13/05	4/13/05	
Copy For Filming			
Filed, DB			
Finish index (count unit)	3/15/05	3/15/05	✓
Filmed (Archived), DB			

(DB) = Entry needed in database (Access).

COMMENTS:

DATE 03/15/2005

TOWNSHIP 11 SOUTH, RANGE 5 WEST, WILLAMETTE MERIDIAN; SECTION 29 CORNER N/A
 DONATION LAND CLAIM JOHNSON MULKEY DLC NO. 57 CORNER ANGLE POINT ON NORTH LINE

COMMON CORNER(S):

NONE

RECORDS (INFORMATION IN BOLD ITALICS IS COUNTY STAFFS' INTERPRETATION OF THE RECORD)

BASED ON EXTENSIVE RESEARCH AND RECOVERY OF EVIDENCE, THIS OFFICE HAS DETERMINED THAT MOST GENERAL LAND OFFICE SURVEYORS MEASURED TO THE FACE OF BEARING TREES.

- [01] GENERAL LAND OFFICE (GLO) NOTES BY D. HATHORN, D. S., DATED JANUARY 9, 1854. *SET POST AT ANGLE OF CLAIM FROM WHICH AN OAK 6" DIA. BEARS S67°W 337 LKS (222.42 FEET).*
- [02] COUNTY SURVEY NO. 821 (OLD NO. 292) FIELD NOTES (FIELD BOOK 33 PG, 2-4) BY W. C. GALLOWAY, C. S., DATED MARCH 14, 1922. *ANGLE POINT IN NORTH LINE SET A 3/4" IRON ROD AND ROCK ON WEST SIDE - ORIGINAL CORNER. AN OAK 6" DIA. BEARS S22°47'E, 1.338 CHS (88.31 FEET). OAK 6" DIA. BEARS S67°25'W, 3.37 CHS (222.42 FEET).*
- [03] COUNTY RESTORATION BOOK NO. 1, PG. 164 BY W. C. GALLOWAY, C. S., DATED MARCH 14, 1922. *ANGLE CORNER OF JOHNSON MULKEY D. L. C. #57, SET 3/4" IRON ROD OF FORD AUTOMOBILE, ROCK ON WEST SIDE - ORIGINAL CORNER. OAK 6" DIA. BEARS S22°47'E, 1.338 CHS (88.31 FEET), OAK 6" DIA. BEARS S67°25'W, 3.37 CHS (222.42 FEET).*
- [04] CORNER RESTORATION NO. 794 BY W. C. GALLOWAY, C. S., DATED MARCH 14, 1922. *THIS IS TRANSCRIBED FROM RECORD NO. [03] AND MAY CONTAIN ERRORS AND/OR OMISSIONS.*
- [05] COUNTY MAP NO 11-5-00029 BY W. C. GALLOWAY, C.S., DATED MARCH 16, 1922. *3/4" IRON ROD, ROCK WEST - ORIGINAL CORNER. OAK 6" DIA. BEARS S22°47'E, 1.338 CHS (88.31 FEET). OAK 6" DIA. BEARS S67°25'W, 3.37 CHS (222.42 FEET).*
- [06] COUNTY SURVEY NO. 845 (OLD NO. 292) BY W. C. GALLOWAY, C. S., DATED DECEMBER 28, 1922. *BEGINNING AT THE ANGLE CORNER ON THE NORTH LINE OF J. MULKEY CL. 57.*
- [07] COUNTY MAP NO. 11-5-00027 BY W. C. GALLOWAY, C. S., NO DATE GIVEN. *3/4" IRON ROD, OAK 6" BEARS S22°47'E, 1.338 CHS (88.31 FEET), OAK 6" DIA. BEARS S67°25'W, 3.37 CHS (222.42 FEET) STANDING.*
- [08] COUNTY SURVEY NO. 2230 (OLD NO 292) FIELD NOTES (LOOSE LEAF) BY CURTIS HANSON, C. S., DATED DECEMBER 7, 1950. *3/4" ROD AND STONE ON NORTH LINE OF DLC 57, TREES STILL STANDING.*
- [09] COUNTY SURVEY NO 2701 BY CURTIS HANSON, P. L. S., DATED AUGUST 23, 1955. *ANGLE POINT IN NORTH CLAIM LINE.*
- [10] COUNTY SURVEY NO. 3201 BY CONRAD, COOK, P. L. S., DATED NOVEMBER 18, 1958. *FOUND 3/4" ROD ANGLE POINT IN THE N. LINE OF THE JOHNSON MULKEY D. L. C. NO. 57.*
- [11] COUNTY SURVEY NO 4200 BY N. C. WHITEFIELD, P. L. S., DATED FEBUARY 1966. *ANGLE POINT IN NORTH CLAIM LINE.*
- [12] COUNTY SURVEY NO. 6120 BY FRED LEMKE, P. L. S., DATED JULY 20, 1976. *ANGLE POINT IN NORTH LINE OF JOHNSON MULKEY CLAIM 57.*
- [13] COUNTY SURVEY NO. 9963 BY THEODORE JAMES LANGTON, P. L. S., DATED JULY 23, 2004. *ANGLE POINT NORTH LINE D.L.C 57 1/2" IRON PIPE, IRON ROD INSIDE (3/4" ROD) (C) IN E-W- FENCE*

NOTES:

THIS IS A MICROSOFT WORD 2000 DOCUMENT NAMED "15857090" CREATED FROM A BOILER PLATE DOCUMENT NAMED "HISTORY", WHICH HAS A STYLESHEET NAMED "CORNER" ATTACHED TO IT.

FIRM/AGENCY: BENTON COUNTY SURVEYOR'S OFFICE
ADDRESS: 360 S.W. AVERY AVE. CORVALLIS OR 97333; PH. 766-6821
RESEARCH BY: DAVID M. DEAN, P.L.S.
DATA ENTRY BY: ADAM CASALEGNO, SURVEY TECH.

BENTON COUNTY CORNER RESTORATION FORM, PAGE 1 OF 2, 115857090R2**SEE CORNER HISTORY FORM FOR RECORDS ETC.**CORNER RESTORATION FIELD BOOK NUMBER 23 PAGE(S) 18DATE 03/18/2005TOWNSHIP 11 SOUTH, RANGE 5 WEST, WILLAMETTE MERIDIAN; SECTION 29 CORNER N/ADONATION LAND CLAIM JOHNSON MULKEY D.L.C. # 57 CORNER ANGLE POINT ON THE NORTH LINECONDITION REPORT ; REFERENCED OUT ; RENEWED XX; SURVEYED IN **LOCATION AND COMMENTS:**

CORNER IS LOCATED IN AN EAST AND WEST FENCE LINE OF PASTURE LAND AND SCATTERED OAK GROVES. TO REACH THE CORNER FROM OAK AND GRANDVIEW ROADS, TRAVEL NORTHERLY ON GRANDVIEW ROAD FOR 0.38 MILES; THEN RIGHT (EASTERLY) ON GRAVEL DRIVEWAY AND TRAVEL EASTERLY FOR 0.09 MILES AND PARK; THEN EASTERLY ALONG A EAST-WEST FENCE LINE FOR APPROXIMATELY 300 FEET TO CORNER. CORNER IS GOOD PREMARKING AND GPS CONTROL.

MONUMENTS AND ACCESSORIES FOUND (CONDITION AND SOURCE):

1. FOUND 3/4" X 32" "RADIUS ROD" 3" ABOVE GROUND LEVEL FOR CORNER POSITION.
(SET POST PER RECORD [01]).
(SET 3/4" IRON ROD WITH ROCK ON WEST SIDE PER RECORDS [02] AND [05]).
(SET 3/4" RADIUS ROD WITH ROCK ON WEST SIDE PER RECORD [03]).
(3/4" IRON ROD PER RECORD [07] AND [10]).
(1/2" IRON PIPE WITH ROD INSIDE PER RECORD [13]).
2. FOUND 13" X 6" X 6" STONE FLUSH WITH GROUND LEVEL ON THE WEST SIDE OF THE 3/4" IRON ROD.
(SET ROCK ON WEST SIDE OF 3/4" ROD PER RECORDS [02], [03] AND [05]).
(3/4" ROD AND STONE PER RECORD [08]).
3. FOUND 30" W. OAK STUMP, S67°10'21"W, 222.22 FEET TO CENTER. SET ALUMINUM NAIL AND PLASTIC WASHER IN TOP CENTER FOR DISTANCE AND ANGLE MEASUREMENT.
(8" OAK BEARS S67°W, 222.42 FEET PER RECORD [01]).
(8" OAK BEARS S67°25'W, 222.42 FEET PER RECORDS [02], [03], [05] AND [07]).
4. FOUND 27" W. OAK, S23°30'32"E, 88.46 FEET TO CENTER. SET ALUMINUM NAIL AND PLASTIC WASHER IN SW BASE FOR DISTANCE MEASUREMENT.
6" OAK, S22°47'E, 88.31 FEET PER RECORDS [02], [03], [05] AND [07]).
5. FOUND 3/4" IRON ROD, 3" BELOW GROUND LEVEL, S88°17'11"W, 276.42 FEET. CORNER OF FENCES BEARING NORTH, EAST AND WEST BEARS NORTH 6.5 FEET AND EAST 9.5 FROM THIS MONUMENT.
(3/4" PIPE S88°30'30"W, 276.08 FEET PER RECORD [07]).

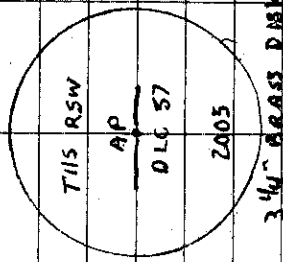
MONUMENT SET (PROCEDURES AND DESCRIPTION):

HELD POSITION OF 3/4" RADIUS ROD AS SET PER RECORD [02] FOR TRUE CORNER POSITION. REMOVED ROD AND SET A 2" X 31 1/2" GALVANIZED IRON PIPE WITH A 3 1/4" BRASS DISK CONCRETED IN THE TOP 2" BELOW GROUND LEVEL, MARKED AS SHOWN ON PAGE 2 OF 2. RESET THE 3/4" RADIUS ROD ON THE WEST SIDE OF NEW MONUMENT IN PLUM POSITION, 6" BELOW GROUND LEVEL. RESET STONE ON THE SOUTH SIDE OF NEW MONUMENT 4" BELOW GROUND LEVEL. SET A 6 FOOT ORANGE CARSONITE "SURVEY MARKER" POST 0.5 FEET NORTH OF NEW MONUMENT.

115857080

REMONUMENTING AN& PT N LINE JOHNSON MULKEY
DLC #57 T115 RSW
3' x 3' R. W. E/W WOVEN #

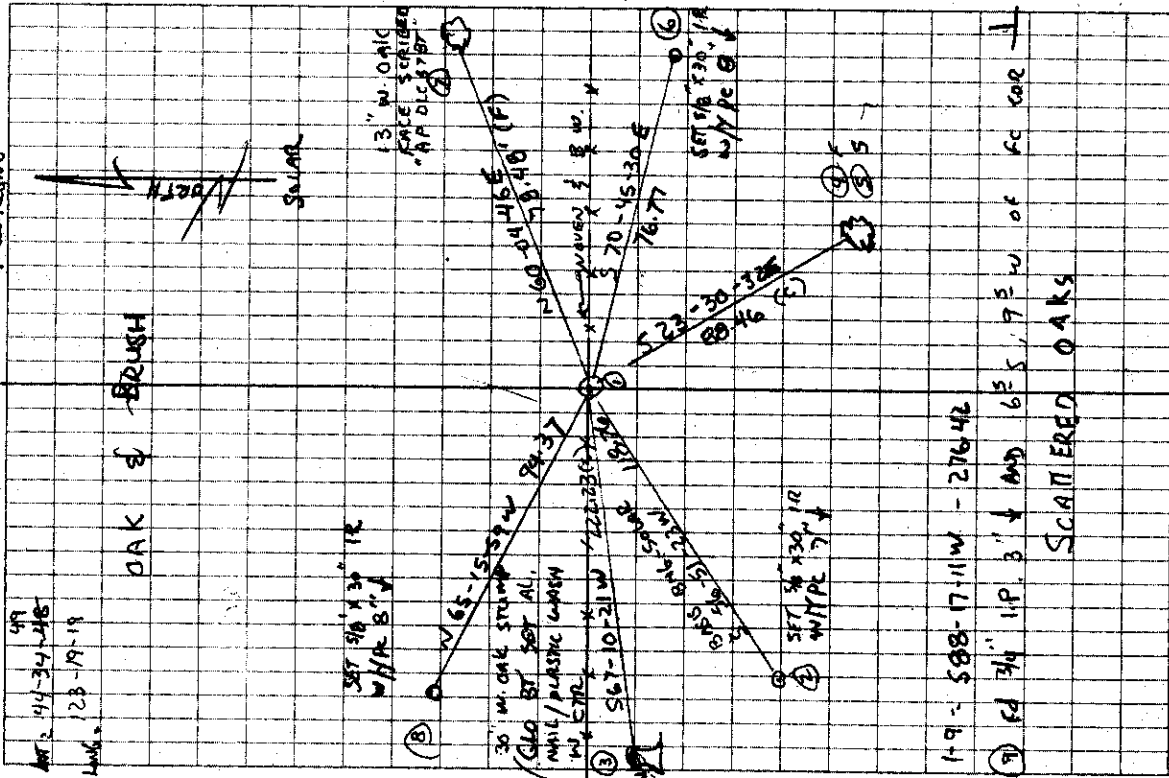
BARRIED WIRE FENCE. Fd 13' X 6' X 6" STONE
FLUSH ON W SIDE IR. - NO MKS.
Fd 27" 1/2 W. OAK CS. BT. w/ HEALED
FACE Fd 30" W. OAK STUMP GLO BT
HELD RODS FOR TRUE COR. POSITION
REMOVED ROD & STONE - SET 2" X 3 1/2"
G.I.P. w/ 3/4" BRASS DISK CONC. IN TOP
2" BELOW GROUND LEVEL & MKD AS
SHOWN. RESET IR ON W. SIDE NEW
MON. 6' & RESET STONE ON S SIDE
NEW MON " & SET 6' ORANGE CARBONITE
"SURVEY MARKER" POST 0.5 N NEW MON.




3/4" BRASS DISK

23/05 23/18
D. DEAN
B. ALLENBORN
A. CASALEGNO

020'4, MILD
60° F 29.8" Hg
LEICA TCR 1105/7DS



OAK & BRUSH



1-9 - 588-17-11W - 276.42

7) Fd 3/4" IR. B. & AND 6 1/2 S. 7 1/2 W. OF KC COR. SCATTERED OAKS

Angle corner 29.13 chs. W. of the N.W. corner of
 Johnson ^{Mulkey} D.L.C. #57 T 11-5

Set 3/4" radius rod of Ford Automobile, Rock west side. orig. cor.

→ Oak 6" in dia. bears S. 22° 47' E. 1.338 chs. distant.

" 8" " " " S. 67° 25' W. 3.37 " "

Witness R.P. McFarlan Mar. 14, 1922.

C.S.
 Cont.
 by W.C.
 Witness
 Jos. C.
 F.E.

Interior Cor. of Johnson Mulkey D.L.C. #57 T 11-5.
on N. line of claim.

Set wagon skein Fences were used as controlling points + proportional distances

Oak 5" in dia. bears N. 70° 20' E. .250 chs. dist.

" 5" " " " N. 48° 20' W. 1.292 " "

Witnesses Willard D. Simpson + Byron K. Taylor Jan. 1923.

Most North N.E. corner of Johnson Mulkey D.L.C. #57 T 11-5.

Set Glass and bottle 10" under surface in field N. end E. of Road.

Alder 15" in dia. S. 20° E. 3.74 chs. gone.

Ash 15" " " bears S. 61 1/4° E. 2.087 chs. in ravine

Oak 4" " " " S. 70° W. .876 " " road on E. side.

" stump " S. 82 1/4° W. 5.06 " orig. tree.

Witness Byron K. Taylor Jan. 13, 1923.

N.W. Corner of Johnson Mulkey D.L.C. #57 T 11-5

Set 4"x4" Yew stake 30" in 22" in ground, Orig. corner.

Oak stump 24" N. 37° E. .27 chs. only cut a short time, 2 weeks.

" snag rottin 24" S. 19° W. .82 "

Fir stump 44" S. 19° E. .695 " to heart.

Witness Byron K. Taylor Jan 13, 1923.

C.S.
 by W.
 Witness
 E.C.
 C.L.
 Jan

Angle in west line of Johnson Mulkey D.L.C. #57 T 11-5

Set Wagon skein Oak 24" stump S. 44 1/4° E. 1.60 chs. has blaze.

Oak 4" in dia. bears N. 21° 30' E. .114 chs.

" 12" " " " N. 57° 40' W. .943 "

Witness Witness Willard D. Simpson. Jan. 1923.

Most W. N.W. corner of John Trapp Claim 56 T 11-5

Two stones north of Gate post Used one most prominent

3/4" galv. pipe on Line S. 88° 37' E. 4.338 chs.

N.E. corner of John Trapp D.L.C. #56 T 11-5

Set 3/4" x 26" pipe

Angle corner 29.13 chains W of The N. E. corner of Johnson Mulkey DLC 57,
Twp. 11 S., R. 5 W.

794

Reestablishment by W. C. Galloway

March 14, 1922

Set $\frac{1}{4}$ " radius rod of Ford automobile, Rock west side, original corner
Oak 6" in diam bears S 22° 47' E 1.338 chains
Oak 8" in diam bears S 67° 25' W 3.37 chains

Witness C. P. McFarlan