

## CORNER FILE TRACKING

H:\Survey\Corners\Misc\Filetrac.doc

11/23/98

<b>CORNER NUMBER</b>
<b>116200100</b>

<b>STEP</b>	<b>HISTORY()</b>	<b>RESTORATION()</b>
<b>Form Prepared, DB</b>	8/7/01	8/7/01
<b>Field Inspection, DB</b>	8/15/01	8/15/01
<b>Form Checked, DB</b>	8/28/01	8/28/01
<b>Form Edited, DB</b>	8/29/01	8/29/01
<b>Form Signed, DB</b>	8/29/01	8/29/01
<b>Authorize Payment, DB</b>	—	—
<b>Archive Digital Files</b>		
<b>Collect Documents</b>	9/4/01	9/4/01
<b>Scanned</b>	9/5/01	9/5/01
<b>Copy For Filming</b>		
<b>Filed, DB</b>		
<b>Finish index (count unit)</b>		
<b>Filmed (Archived), DB</b>		

(DB) = Entry needed in database (Access).

### COMMENTS:

31,132 11-6  
615 12-6

OLD 231  
179  
249  
111

### CORNER RESEARCH

AUTHOR: DD  
TOWNSHIP: 11-6  
CORNER: 131

CORNER NO. 116 200100  
DATE 8/3/01

**SURVEYS:**

- 0) 255 ~~NOTES ONLY~~
- 1) 293 ~~682~~
- 2) 296 704 683 274 273
- 3) FIELD NOTES (REYERLEIN)
- 4)
- 5) 682
- 6)
- 7)
- 8) 251 ~~55E~~ 242
- 9) 414
- 10)
- 11)
- 12)
- 13)
- 14)
- 15)
- 16)
- 17)

**ANDREW PORTER SURVEYS:**

NONE

**SURVEY FIELD BOOKS:**

~~68~~ ~~55-78~~ ~~55-83~~ ~~55-90~~ ~~55E~~ ~~1974~~ ~~67~~ ~~674~~  
15-3 35-25 1972 216 32-14 35-37 36-43 105-3 674

**GALLOWAY HARDCOPIES:**

12-6-5 12-6-6 11-6-15

**SUBDIVISION'S:**

NONE

**PARTITION'S:**

98-46

**COUNTY ROADS:**

NONE

**OTHER ROADS AND HWYS:**

N/A

**CORNER REST. BK. 1:**

1-46

**OTHER RESTORATIONS:**

NONE

**BPA:**

N/A

**RAIL ROADS:**

N/A

**GLO NOTES:**

✓

**MISC. RECORDS:**

REMONUMENTING

31/32 11-C  
6.5 12-6

Fd 5/8" I.R. (CBARE) 2" ↓ w/BROKEN GLASS  
AROUND TO DEPTH OF 10" AT INTERSECTION  
OF WOVEN WIRE FENCES TO N-S-W.  
HELD CTR OF I.R. FOR EXACT COR.

GLO · Fd ROTEN OAK UPROOT w/ROTTED OUT FACE (SGBE-21<sup>8</sup>)

GLO · Fd ± 80" ROTEN D. FIR STUMP SET SAKE & BRASS  
WASH IN CTR (N24 W 50°)

CSBT · Fd ± 20" W. FIR <sup>CSBT</sup> UPROOT (ROTEN) SET REBAR  
w/ypc 6" ↓ IN CTR ROOT HOLE

CSBT · Fd D. FIR RUBBLE & PARTIAL BARK RING AT  
GALLOWAY SE CSBT. SET REBAR IN CTR  
6" ↓

BT · Fd 30" D. FIR STUMP BT PER CS, 5602 · OPENED  
TO U.S. "S 32 BT" SET ALUM NAIL / PLASTIC WASH IN CTR.

BT · Fd 40" D. FIR STUMP BT PER CS, 5602 - OPENED  
TO V.S. "BT" SET ALUM NAIL & PLASTIC WASH IN CTR

BT · Fd 27" W. FIR BT PER CS 5602 W/HEALED FACE  
SET ALUM NAIL & PLASTIC WASH IN NE BASE

BT · Fd 28" D. FIR BT PER CS 5602 W/HEALED FACE  
SET ALUM NAIL & PLASTIC WASH IN S.W. BASE

SET 2" ID X 36" GIF w/3/4" BRASS DISK CEMENTED  
IN TOP OVER 5/8" I.R. & GLASS 3" ↓ MKD AS SHOWN

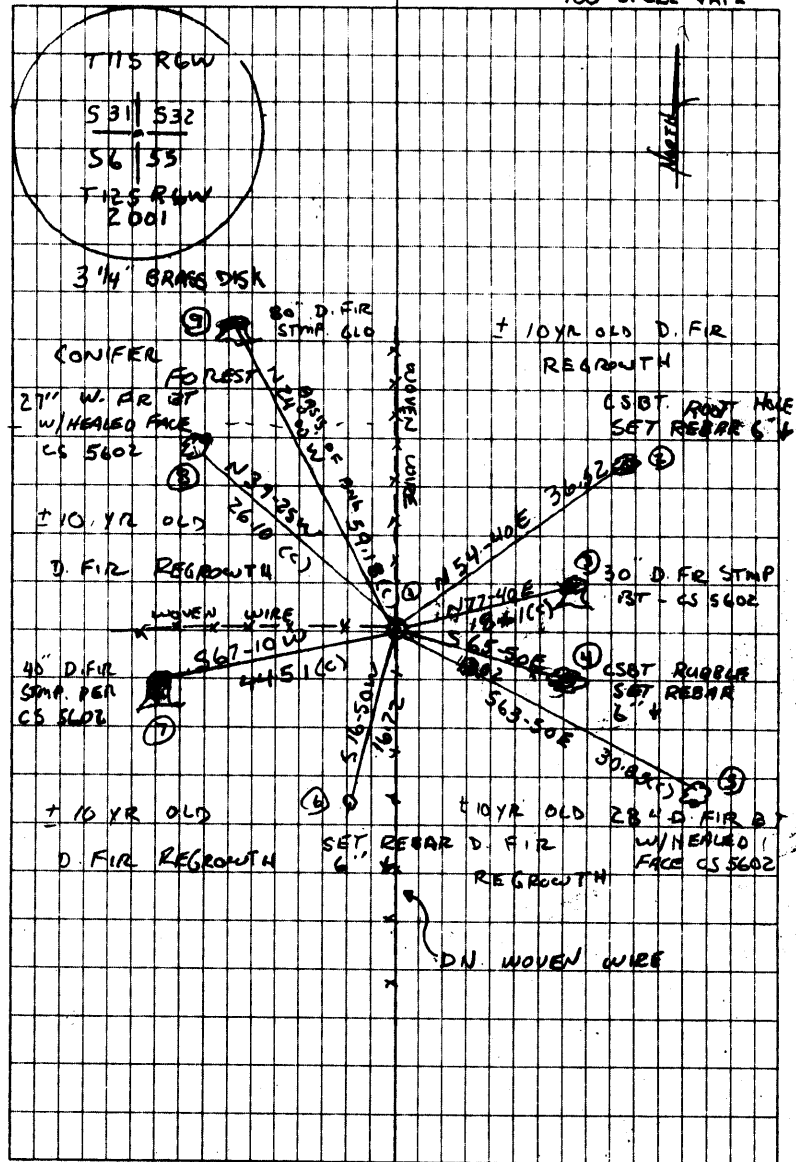
Fd WHITE FIBERGLASS "T" POST 0<sup>S</sup>

SET 6" ORANGE FIBERGLASS POST 0<sup>N</sup>

LOCATION TAG ON 17" W. FIR "N26 E ± 17 CWS"

8/15/01  
D. DEAN  
J. RUDIGER

CLEAR WARM 20/35  
± 80° F 27.8 M7 /35  
5' USHIKATA COMPASS  
100' STEEL TAPE



Sunny #110 N.E. cor. of Lewis Demis. 1.1 S. " 44 Tp. 13-5. Sunn  
 Set a 3/4" pipe.  
 Oak 10" in dia. bears N. 7° 00' E. 1.13 chs. std.  
 " 12" " " " S. 57° 00' E. 3.97 " "  
 Double fir 32" " " S. 45° 30' W. .147 "  
 Witnesses Wm. Stevens & Walter Smith May 30, 1911.

" 111 Sec. cor. to sec. 31, 32, 4 & 6 Tps. 11+12-6.  
 Set a quart bottle.  
 Fir 24" in dia. bears N. 13° 00' E. .62 chs. down.  
 Oak 14" " " " S. 68° 00' E. .33 " std.  
 " 12" " " " S. 62° 00' W. 1.07 " "  
 Fir 26" " " " N. 24° 00' W. .86 " "  
 Witnesses R. L. Glass, J. N. Goldman & W. P. McFarland May 31, '11.

" 111 1/4 sec. cor. bet. sec. 32 & 5 Tps. 11+12-6.  
 Set a qt. bottle  
 Maple 24" in dia. bears S. 18° W. .30 chs. std.  
 Fir 8" " " " N. 12° W. .68 " " (63)  
 Witnesses R. L. Glass, J. N. Goldman & W. P. McFarland June 1, '11.

" 111 Sec. cor. to sec. 32, 33, 4 & 5 Tps. 11+12 S. TR. 6W.  
 Stone 6"x6"x6"  
 Oak 14" in dia. bears N. 20° E. .72 chs. std.  
 " 14" " " " S. 83° 30' E. .70 " "  
 " 12" " " " N. 9° 30' W. .59 " " (60)  
 Witnesses R. L. Glass, J. N. Goldman & W. P. McFarland June 1, 1911.

" 111 1/4 cor. bet. 29 & 32 Tp. 11-6.  
 Set qt. bottle. Cherry down  
 Maple 16" in dia. bears N. 32° E. .44 chs. std.  
 Fir 15" " " " S. 88° 30' W. .066 "  
 Witnesses R. L. Glass, J. N. Goldman & W. P. McFarland June 2, '11.

" 111 1/4 sec. cor. bet. sec. 32 & 33 Tp. 11-6.  
 Set a stone 6"x6"x10" orig. cor.  
 Fir 14" in dia. bears S. 72° E. .65 chs. std. down  
 Oak 10" " " " N. 27° 50' W. N. 10° E. 733 "  
 Witnesses R. L. Glass, J. N. Goldman & W. P. McFarland June 2, 1911.

" 111 1/4 sec. cor. bet. sec. 31 & 32 Tp. 11-6.  
 Set a 3/4" bolt 26" long.  
 Oak 10" in dia. bears N. 14° E. .38 chs. std.  
 Fir 10" " " " N. 88° W. .75 " "  
 Witnesses Birt Reed, W. P. McFarland July 11, 1911.

Feb. 25, 1916  
 Found stone W.C.G. and  
 Oak 9" N. 10° E. 733 B.P. Vanslid  
 N. 15" S. 45° W. 114 not marked

DATE 08/07/2001TOWNSHIP 11 SOUTH, RANGE 08 WEST, WILLAMETTE MERIDIAN; SECTION 31 CORNER SE  
DONATION LAND CLAIM NONE CORNER N/A**COMMON CORNER(S):**SW CORNER SECTION 32, T11S, R6W  
NW CORNER SECTION 5, T12S, R6W  
NE CORNER SECTION 6, T12S, R6W**RECORDS (INFORMATION IN BOLD ITALICS IS COUNTY STAFFS' INTERPRETATION OF THE RECORD)**

BASED ON EXTENSIVE RESEARCH AND RECOVERY OF EVIDENCE, THIS OFFICE HAS DETERMINED THAT MOST GENERAL LAND OFFICE SURVEYORS MEASURED TO THE FACE OF BEARING TREES.

- [01] ORIGINAL GLO NOTES BY HARVEY GORDON, D.S. AND JOSIAH PRESTON, D.S., DATED JULY 26, 1854. *SET POST WITH 4 BEARING TREES.*
- [02] COUNTY SURVEY NO. 255 (OLD NO. 111) FIELD NOTES (BOOK 15, PAGE 3) BY W. C. GALLOWAY, D.C.S., DATED MAY 31, 1911. *FOUND 4 GLO BEARING TREES, 3 STANDING AND 1 DOWN, SET QUART BOTTLE.*
- [03] OLD CORNER RESTORATION BOOK NO. 1, PAGE 46 BY W. C. GALLOWAY, D.C.S., DATED MAY 31, 1911. *SIMILAR INFORMATION AS RECORD [02].*
- [04] COUNTY SURVEY NO. 255 (OLD NO. 111) MAP BY W. C. GALLOWAY, D.C.S., NO DATE GIVEN. *QUART BOTTLE.*
- [05] BENTON COUNTY MAP NO. 12-6-00005 BY BURT WILKES, D.C.S., DATED MAY 8, 1917. *GLASS BOTTLE C.S. 111 (OLD NUMBER).*
- [06] COUNTY SURVEY NO. 1029 (OLD NO. 111) FIELD NOTES (BOOK 36, PAGE 43) BY W. C. GALLOWAY, C.S., DATED JULY 1, 1927. *BEGIN AT SECTION CORNER - NO MONUMENT DESCRIPTION.*
- [07] COUNTY SURVEY NO. 1293 (OLD NO. 249) FIELD NOTES (BOOK 55, PAGE 27) BY W. C. GALLOWAY, C.S., DATED OCTOBER 5, 1936. *FOUND BOTTLE LYING ON GROUND BY A POST, RESET AND MADE 2 NEW FIR BEARING TREES.*
- [08] BENTON COUNTY MAP NO. 11-6-00015 BY W. C. GALLOWAY, C.S., DATED 1916 AND 1935. *QUART BOTTLE. 1951 NOTATION BY MARTIN BEYERLEIN: FOUND 3 GLO BEARING TREES, 1 STANDING AND LIVE, 1 DEAD AND 1 DOWN. FOUND 2 C.S.B.T. 1 DYING AND 1 DEAD. MADE 1 NEW MAPLE BEARING TREE.*
- [09] BENTON COUNTY MAY NO. 12-6-00006 BY BENTON COUNTY, NO DATE GIVEN. *QUART BOTTLE WITH 3 GLO BEARING TREES AND MARKED 2 NEW FIR BEARING TREES.*
- [10] COUNTY SURVEY NO. 1682 BY W. C. GALLOWAY, C.S., DATED JANUARY 6, 1945. *SIMILAR INFORMATION AS RECORD [09].*
- [11] COUNTY SURVEY NO. 2296 LOOSE LEAF FIELD NOTES BY MARTIN BEYERLEIN, D.C.S., DATED AUGUST 1, 1951. *FOUND CRACKED BOTTLE WITH STEER SKULL ON TOP. MADE 1 NEW MAPLE BEARING TREE.*
- [12] COUNTY SURVEY NO. 2373 LOOSE LEAF FIELD NOTES BY MARTIN BEYERLEIN, D.C.S., NO DATE GIVEN. *BOTTLE.*
- [13] COUNTY SURVEY NO. 2373 MAP BY CURTIS HANSON, C.S., DATED JUNE 16, 1952. *SIMILAR INFORMATION AS RECORD [09].*
- [14] COUNTY SURVEY NO. 2663 BY MARTIN BEYERLEIN, P.L.S., DATED MAY 27, 1955. *FOUND BOTTLE.*
- [15] COUNTY SURVEY NO. 5602 BY KENNETH WIGHTMAN, P.L.S., DATED NOVEMBER 7, 1973. *FOUND QUART BOTTLE INVERTED. SET A 5/8" ROD THROUGH BOTTLE. FOUND GLO FIR STUMP AND 2 GLO OAK UPROOTS. FOUND C.S.B.T. FIR STUMP AND MARKED 4 NEW FIR BEARING TREES.*
- [16] COUNTY SURVEY NO. 8843 BY JIM PETERSON, P.L.S., DATED FEBRUARY 15, 1994. *FOUND 5/8" IRON ROD AT FENCE CORNER AS PER C.S. 5602.*

**NOTES:**

THIS IS A MICROSOFT WORD 97 DOCUMENT NAMED "16200100" CREATED FROM A BOILER PLATE DOCUMENT NAMED "HISTORY", WHICH HAS A STYLESHEET NAMED "CORNER" ATTACHED TO IT.

**FIRM/AGENCY:** BENTON COUNTY SURVEYOR'S OFFICE  
**ADDRESS:** 390 S.W. AVERY AVE. CORVALLIS OR 97333; PH. 766-6821  
**RESEARCH BY:** DAVID M. DEAN, P.L.S.  
**DATA ENTRY BY:** DEAN

## SEE CORNER HISTORY FORM FOR RECORDS ETC.

CORNER RESTORATION FIELD BOOK NUMBER 20 PAGE(S) 36 DATE 08/15/2001  
 TOWNSHIP 11 SOUTH, RANGE 6 WEST, WILLAMETTE MERIDIAN; SECTION 31 CORNER SOUTHEAST  
 DONATION LAND CLAIM NONE CORNER N/A  
 CONDITION REPORT     ; REFERENCED OUT     ; RENEWED XX; SURVEYED IN     

**LOCATION AND COMMENTS:**

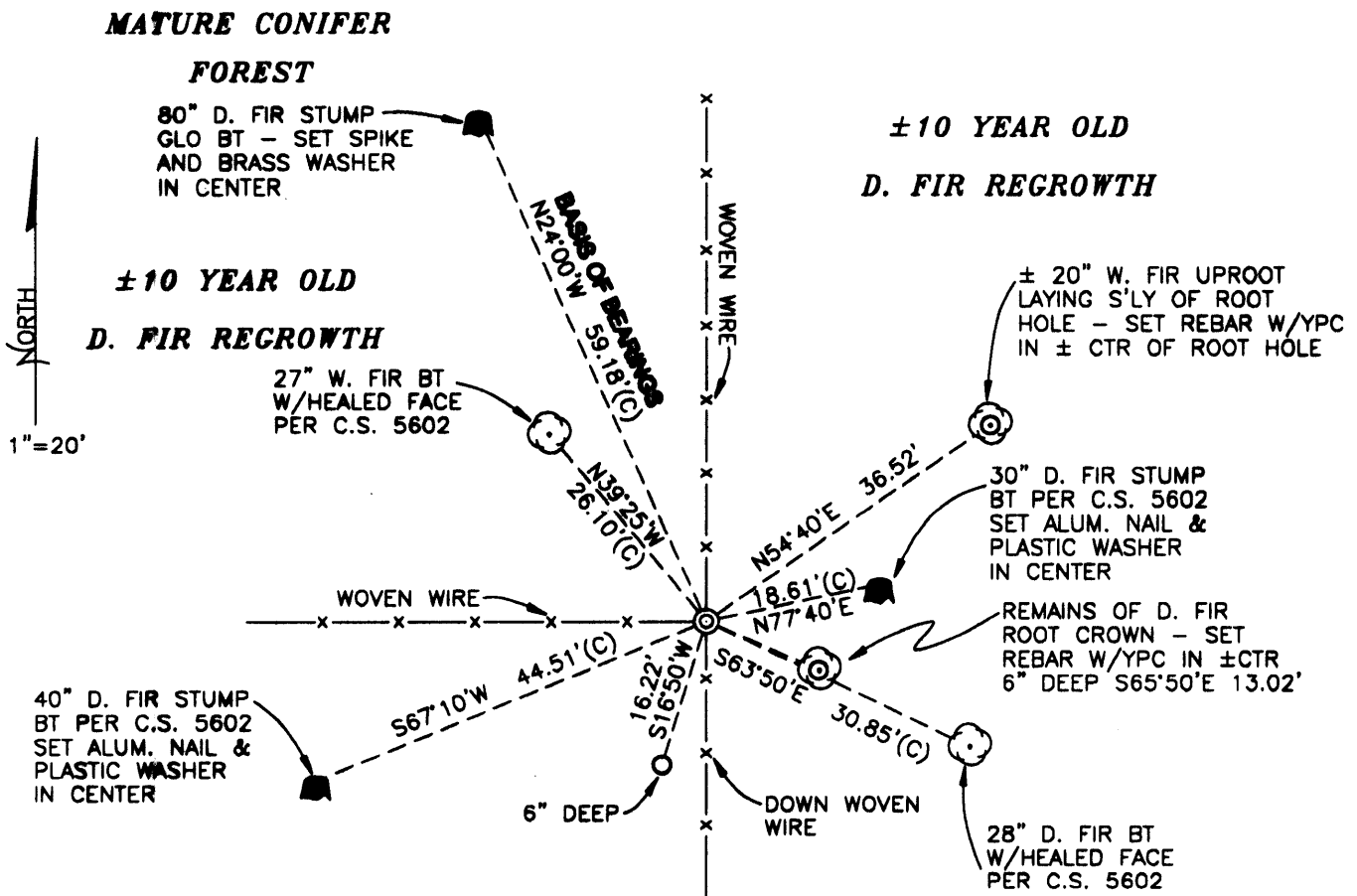
CORNER IS LOCATED ON A GENTLE SOUTH WESTERLY SLOPE AT THE INTERSECTION OF WOVEN WIRE FENCES TO THE NORTH, SOUTH AND WEST IN ±10 TO 15 YEAR OLD D. FIR REGROWTH. TO REACH CORNER FROM THE JUNCTION OF HIGHWAY 20 AND WOODS CREEK ROAD, TRAVEL WESTERLY ON WOODS CREEK ROAD FOR 2.45 MILES; THEN RIGHT (NORTH) ON A GRAVEL LOGGING ROAD FOR 0.02 MILES TO AN ORANGE AND BLACK LOCKED GATE; THEN CONTINUE ON SAID LOGGING ROAD FOR 0.02 MILES; THEN BEAR RIGHT (STAYING ON MAIN ROAD) FOR 0.36 MILES; THEN BEAR RIGHT (STAYING ON MAIN ROAD) FOR 0.36 MILES; THEN BEAR RIGHT (STAYING ON MAIN ROAD) FOR 0.87 MILES; THEN BEAR LEFT (NORTERLY) ON SPUR ROAD FOR 0.35 MILES TO END OF ROAD AND LOCATION TAG ON A 17" W. FIR; THEN WALK N82°E, ±17 CHAINS TO CORNER. CORNER IS POOR FOR PERMARKING AND GPS CONTROL.

**MONUMENTS AND ACCESSORIES FOUND (CONDITION AND SOURCE):**

- 01) FOUND 5/8" IRON ROD SURROUNDED BY BROKEN GLASS TO A DEPTH OF 10" FOR CORNER POSITION.  
 (SET QUART BOTTLE PER RECORDS [02] AND [03]).  
 (QUART BOTTLE PER RECORDS [04], [08], [10] AND [13]).  
 (FOUND BOTTLE PER RECORDS [05], [12] AND [14]).  
 (FOUND BOTTLE LYING ON GROUND AND RESET PER RECORD [07]).  
 (FOUND CRACKED BOTTLE WITH STEER SKULL ON TOP PER RECORD [11]).  
 (FOUND INVERTED QUART BOTTLE AT FENCE CORNER AND SET 5/8" IRON ROD THROUGH BOTTLE PER RECORD [15])  
 (FOUND 5/8" IRON ROD PER RECORD [16]).
- 02) FOUND 80" D. FIR STUMP GLO BEARING TREE, N24°00'W, 59.18 FEET TO CENTER. SET SPIKE AND BRASS WASHER IN CENTER FOR ANGLE AND DISTANCE MEASUREMENT. BASIS OF BEARINGS FOR THIS RESTORATION.  
 (26" R. FIR N24°00'W, 56.76 FEET PER RECORDS [01], [03], [08] - [10] AND [13]).  
 (26" FIR N24°W, 58.08 FEET PER RECORD [02]).  
 (80" FIR STUMP N24°W, 56.8 PER RECORD [15]).
- 03) FOUND ROTTEN OAK UPROOT WITH ROTTEN FACE AT CLOSE PROXIMITY TO RECORD GLO POSITION (S68°E, 21.78 FEET).  
 (14" OAK S68°E, 21.78 FEET PER RECORDS [01] - [03], [08] - [10] AND [13]).  
 (OAK UPROOT S68°E, 21.8 FEET PER RECORD [15]).
- 04) FOUND ±28" ROTTEN W. FIR UPROOT COUNTY SURVEYOR BEARING TREE (C.S.B.T.), NO MARKS VISIBLE, SET REBAR (SEE LEGEND) IN APPROXIMATE CENTER OF ROOT HOLE, 6" DEEP, N54°40'E, 36.52 FEET.  
 (MARKED 4" W. FIR N53°50'E, 36.50 FEET PER RECORD [07] - [10] AND [13]).
- 05) FOUND D. FIR RUBBLE AND PARTIAL BARK RING OF C.S.B.T. SET REBAR (SEE LEGEND) 6" DEEP IN APPROXIMATE CENTER OF BARK RING AND RUBBLE, S65°50'E, 13.02 FEET.  
 (21" R. FIR S64 1/2°E, 13.07 FEET PER RECORDS [07] - [10] AND [13]).  
 (18" FIR STUMP S64 1/2°E, 13.1 FEET PER RECORD [15]).
- 06) FOUND 30" D. FIR STUMP BEARING TREE WHICH WE OPENED TO VISIBLE SCRIBES "S32 BT", N77°40'E, 18.61 FEET TO CENTER. SET ALUMINUM NAIL AND PLASTIC WASHER IN CENTER FOR ANGLE AND DISTANCE MEASUREMENT.  
 (MARKED 26" FIR, N75°E, 18.4 FEET PER RECORD [15]).
- 07) FOUND 26" D. FIR BEARING TREE WITH HEALED FACE, S63°50'E, 30.85 FEET TO CENTER. SET ALUMINUM NAIL AND PLASTIC WASHER IN SOUTHWESTERLY BASE FOR DISTANCE MEASUREMENT.  
 (MARKED 17" FIR S62°E, 31.5 FEET PER RECORD [15]).
- 08) FOUND 40" D. FIR STUMP BEARING TREE WHICH WE OPENED TO VISIBLE SCRIBES "BT", S67°10'W, 44.51 FEET TO CENTER. SET ALUMINUM NAIL AND PLASTIC WASHER IN CENTER FOR ANGLE AND DISTANCE MEASUREMENT.  
 (MARKED 30" FIR S64°W, 44.5 FEET PER RECORD [15]).
- 09) FOUND 27" W. FIR BEARING TREE WITH HEALED FACE, N39°25'W, 26.10 FEET TO CENTER. SET ALUMINUM NAIL AND PLASTIC WASHER IN NORTHEASTERLY BASE FOR DISTANCE MEASUREMENT.  
 (MARKED 15" W. FIR, N42°W, 27.0 FEET PER RECORD [15]).


**MONUMENT SET (PROCEDURES AND DESCRIPTION):**

HELD THE 5/8" IRON ROD FOR THE CORNER POSITION. OVER SAID 5/8" IRON ROD, SET A 2" INSIDE DIAMETER (I.D.) X 36" GALVANIZED IRON PIPE WITH 3 1/4" BRASS DISK CEMENTED IN THE TOP, 3" ABOVE GROUND LEVEL, MARKED AS SHOWN FOR NEW CORNER MONUMENT.



±10 YEAR OLD D. FIR REGROWTH

**MONUMENT DETAIL**



**LEGEND**

- SET 5/8" X 30" REBAR WITH YELLOW PLASTIC CAP MKD "BENTON COUNTY SURVEYOR"
- (C) MEASUREMENT TO CENTER
- ⊙ GOVERNMENT MONUMENT SET AS SHOWN
- ⊙ BEARING TREE AS NOTED
- C.S. COUNTY SURVEY
- ALUM. ALUMINUM
- BT BEARING TREE
- CTR. CENTER

**NEW ACCESSORIES:**

- 01) SET REBAR, (SEE LEGEND) 6" BELOW GROUND LEVEL, S16°50'W, 16.22 FEET.
- 02) SET 6' ORANGE FIBERGLASS "SURVEY MARKER" POST, 0.5 FEET NORTH.

**NOTES:**

COMPASS DECLINATION IS 20° EAST. ALL MEASURED DISTANCES AND BEARINGS ARE TO THE CENTER OF THE OBJECT, UNLESS OTHERWISE NOTED. ALL BEARING TREES ARE PAINTED AND HAVE A B.T. TAG ATTACHED, FACING THE CORNER UNLESS OTHERWISE NOTED. ALL NEW BEARING TREES HAVE A PLASTIC WASHER (STAMPED "BENTON COUNTY SURVEYOR CORNER RESTORATION") ATTACHED (BY ALUMINUM NAIL) TO THE FACE, BELOW THE "BT" FOR DISTANCE AND ANGLE MEASUREMENT UNLESS OTHERWISE NOTED.

THIS DOCUMENT WAS NAMED AND CREATED IN A MANNER SIMILAR TO THE HISTORY FORM. THE NAME OF THE BOILER PLATE IS "MONUMENT". THE SKETCH IS FROM AUTOCAD RELEASE 14.

THIS RESTORATION WAS PERFORMED AT THE DIRECTION AND APPROVAL OF THE BENTON COUNTY SURVEYOR. *aw*

**FIRM/AGENCY:** BENTON COUNTY SURVEYOR'S OFFICE  
**ADDRESS:** 360 S.W. AVERY AVE. CORVALLIS OR 97333; PH. 766-6821  
**SURVEYOR:** DAVID M. DEAN, P.L.S.  
**SURVEY CREW:** JOSH RUDIGER, SURVEY TECH.  
**EQUIPMENT:** 5' USHUKATA COMPASS AND 100' STEEL TAPE

REGISTERED  
PROFESSIONAL  
LAND SURVEYOR

*David M. Dean* 2/29/01

OREGON  
JULY 13, 1984  
DAVID M. DEAN  
2090

RENEWAL DATE: 12/31/01