

THIS IS A NEW CORNER TO BE SET UP WITH IRON PIPE AND STAMPS  
AND STAMPS FOR THE COR (CSH 6476)

A DOWNED OAK ABOUT 20" IN DIA LAYING TO THE N<sup>W</sup> BY THE STUMP HOLE BEARS S 150° W ~ 156.0'. (S 14° W ~ 155.78 DRIB, GOLD SURVEY)

A IN DIA 24" IN DIA @ A PARTLY HEALED UPPER LOWER BEARS N 35° W ~ 151.5' (N 70° W ~ 151.5' S 64.76) SET A PK 4 BELOW IN THE N<sup>W</sup> QUARTER SET A B.T. TAG ON THE SW QUARTER FACE.

A FIR 15" IN DIA @ A HEALED UPPER LOWER FACE BEARS N 35° W ~ 151.5' (N 70° W ~ 151.5' S 64.76) SET A PK 4 BELOW IN THE N<sup>W</sup> QUARTER SET A B.T. TAG ON THE SW QUARTER FACE.

A FIR 12" IN DIA @ A HEALED FACE BEARS S 80° W ~ 2.00' (S 40° W ~ 2.0' S 64.76) SET A PK 4 BELOW IN THE SW QUARTER SET A B.T. TAG ON THE N<sup>W</sup> QUARTER FACE.

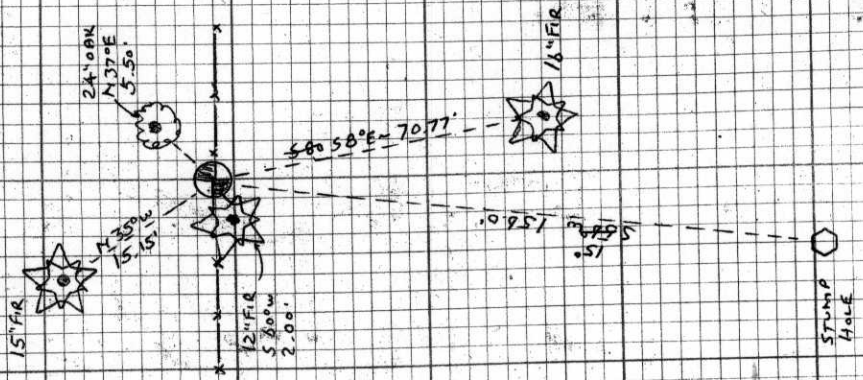
NO OTHER RECORD BEARING OBJECTS WERE RECOVERED SET 2" ID X 24" LONG IRON PIPE @ A 3/4" BEN CO. @ STAMPS AS SHOWN CENTERED OVER THE RECOVERED STAMP.

A FIR 16" IN DIA BEARS S 80° E ~ 70.77' FOLDED & SCRIBED "X" BY 4 SET @ PK 4 BELOW IN THE SW QUARTER SET A B.T. TAG ON THE N<sup>W</sup> QUARTER FACE.

SET ORANGE FIBERGLASS SURVEY MARKER POST 1' 5" H

THE COR IS LOCATED IN AN F.W. LOW. Y.G.W. FENCE LINE 170' ± W. FROM THE E. OF MARY'S RIVER & 250' ± IN FROM THE SOUTHERN PACIFIC RR TRACKS. IT IS MARKED FOR PREMARKING & GPS CONTROL.

12/18/1990, ST. M. MEAD, SILVER CANYON STATE DISTRICT, SHIVERS, COLO. 2/20



W-SW COR. PLS 62  
W. CALDWELL  
DEC 59  
DEC 62  
T.I.S. RBW LWM  
1990

CAP  
STAMPINGS

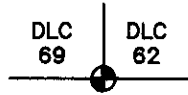
BENTON COUNTY CORNER RESTORATION FORM

3866

SECTION 27 TOWNSHIP 11 S RANGE 6 W DLC WILLIAM CALDWELL NO. 62 CORNER W-SW  
DATE 12/18/90 CORNER RESTORATION FIELD BOOK NUMBER 2 PAGE 20

CORNER DESIGNATION:

THE WEST-SOUTHWESTERLY CORNER OF THE WILLIAM CALDWELL DLC NO. 62, IN T 11 S, R 6 W, WILLAMETTE MERIDIAN.



- \_\_\_\_\_ CONDITION REPORT ONLY
- \_\_\_\_\_ REFERENCED OUT
- XX RENEWED
- \_\_\_\_\_ SURVEYED IN

LOCATION AND COMMENTS:

THE CORNER IS LOCATED IN AN EAST-WEST WOVEN AND BARBED WIRE FENCE LINE APPROXIMATELY 170 FEET WESTERLY FROM THE CENTERLINE OF MARY'S RIVER AND APPROXIMATELY 250 FEET SOUTHERLY FROM THE SOUTHERN PACIFIC RAILROAD TRACKS.

PREVIOUS RENEWALS/SURVEYS, ETC:

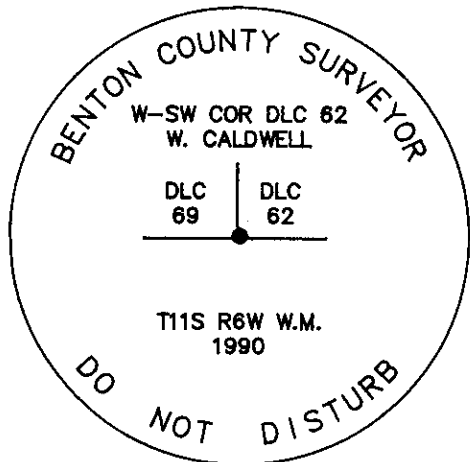
- ORIGINAL GLO SURVEY BY DAVID STUMP IN 1856.
- COUNTY SURVEY NO. 6476 BY ARNOLD BRUBAKER ON SEPTEMBER 26, 1977.
- COUNTY SURVEY NO. 8094 BY TED LANGTON ON DECEMBER 31, 1987.
- COUNTY SURVEY NO. 8190 BY TED LANGTON ON OCTOBER 11, 1988.
- COUNTY SURVEY NO. 8361 BY TED LANGTON ON NOVEMBER 17, 1989.

MONUMENTS AND ACCESSORIES FOUND (CONDITION AND SOURCE):

- FOUND: 5/8" REBAR FOR THE CORNER (COUNTY SURVEY NO. 6476).
- FOUND: A DOWNED OAK ABOUT 20" IN DIAMETER LAYING NORTHERLY, THE STUMP HOLE BEARS S 15° W 156.0 FEET (S 14° W 155.76 ORIGINAL GLO SURVEY).
- FOUND: AN OAK 24" IN DIAMETER WITH A PARTLY HEALED UPPER AND LOWER FACE AND THE SCRIBING "W COR 62 BT VISIBLE BEARS N 37° E 5.50 FEET (N 37° E 5.5 FEET COUNTY SURVEY NO. 6476). SET A PK NAIL AND B.C.B.W. IN THE NORTHWESTERLY BASE. SET A B.T. TAG ON THE SOUTHWESTERLY FACE.
- FOUND: A FIR 15" IN DIAMETER WITH A HEALED UPPER AND LOWER FACE BEARS N 35° W 15.15 FEET (N 38° W 15.15 FEET COUNTY SURVEY NO. 6476). SET A PK NAIL AND B.C.B.W. IN THE NORTHEASTERLY BASE. SET A B.T. TAG ON THE SOUTHEASTERLY FACE.
- FOUND: A FIR 12" IN DIAMETER WITH AN HEALED FACE BEARS S 60° W 2.00 FEET (S 60° W 2.0 FEET COUNTY SURVEY NO. 6476). SET A PK NAIL AND B.C.B.W. IN THE SOUTHEASTERLY BASE. SET A B.T. TAG ON THE NORTHEASTERLY FACE.

NO OTHER RECORD BEARING OBJECTS WERE RECOVERED.

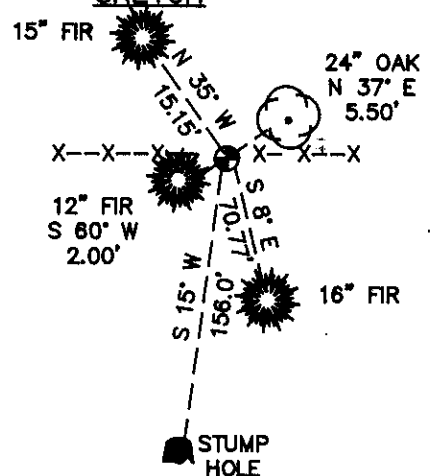
MONUMENT DETAIL



3 1/4" BRASS CAP



SKETCH



MONUMENT SET (PROCEDURES AND DESCRIPTION):

SET: 2" INSIDE DIAMETER X 36" LONG IRON PIPE WITH A 3 1/4" BENTON COUNTY BRASS CAP STAMPED AS SHOWN CENTERED OVER THE RECOVERED 5/8" REBAR.

NEW ACCESSORIES:

- A FIR 16" IN DIAMETER BEARS S 8° E 70.77 FEET FACED AND SCRIBED "X BT". SET A PK NAIL AND B.C.B.W. IN THE EASTERLY BASE. SET A B.T. TAG ON THE NORTHERLY FACE.
- SET: ORANGE FIBERGLASS "SURVEY MARKER" POST 1 FOOT SOUTHERLY.

NOTES:

B.C.B.W. IS A BRASS WASHER STAMPED "BENTON COUNTY SURVEYOR". COMPASS DECLINATION IS 20° EAST. ALL MEASURED DISTANCES AND COMPASS BEARINGS ARE TO THE CENTER OF THE OBJECT, UNLESS OTHERWISE NOTED.

FIRM/AGENCY: BENTON COUNTY PUBLIC WORKS  
 ADDRESS: 380 S.W. AVERY AVE. CORVALLIS OR. 97333; PH. 757-6821  
 PARTY CHIEF: CURTIS J. LIESENFELT  
 CREW: MARK E. ANDERSON  
 WITNESS:

REGISTERED  
 PROFESSIONAL  
 LAND SURVEYOR

*Danna L. Fehrenbacher*

OREGON  
 JULY 16, 1982  
 DANNA L. FEHRENBACHER  
 1995