

## CORNER FILE TRACKING

H:\Survey\Corners\Misc\Filetrac.doc

11/23/98

<b>CORNER NUMBER</b>
<b>117100600</b>

STEP	HISTORY()	RESTORATION()
Form Prepared, DB	7/25/05	8/22/05
Field Inspection, DB	8/01/05	8/01/05
Form Checked, DB	8/15/05	8/15/05
Form Edited, DB	9/14/05	9/14/05
Form Signed, DB	9/14/05	9/14/05
Counter Index	8/1/05	8/1/05
GIS Index	8/23/05	8/23/05
Authorize Payment, DB	_____	_____
Archive Digital Files	9/19/05	9/19/05
Collect Documents	8/1/05	8/1/05
Scanned	9/26/05	9/26/05
Copy For Filming	9/19/05	9/19/05
Filed, DB		
Finish index (count unit)	8/1/05	8/1/05
Filmed (Archived), DB		

(DB) = Entry needed in database (Access).

### COMMENTS:

DATE 07/25/2005

TOWNSHIP 11 SOUTH, RANGE 07 WEST, WILLAMETTE MERIDIAN; SECTION 06 CORNER S W  
 DONATION LAND CLAIM NONE CORNER N/A

**COMMON CORNER(S):**

NORTHWEST SECTION 7  
 NORTHEAST SECTION 12, T11S, R8W  
 SOUTHEAST SECTION 1, T11S, R8W

**RECORDS (INFORMATION IN BOLD ITALICS IS COUNTY STAFFS' INTERPRETATION OF THE RECORD)**

BASED ON EXTENSIVE RESEARCH AND RECOVERY OF EVIDENCE, THIS OFFICE HAS DETERMINED THAT MOST GENERAL LAND OFFICE SURVEYORS MEASURED TO THE FACE OF BEARING TREES.

- [01] GOVERNMENT LAND OFFICE (GLO), NOTES BY DENNIS HATHORN, D.S., DATED APRIL 27, 1855. **SET POST, 24" DIA. BURNT FIR, BEARS N10°E, 20 LINKS (13.2 FEET), 24" DIA. BURNT FIR, BEARS S32°W, 20 LINKS (13.2 FEET), 18" DIA. BURNT FIR, BEARS S60°E, 32 LINKS (21.12 FEET), 3" DIA MAPLE, BEARS N7°W, 13 LINKS (8.58 FEET).**
- [02] BENTON COUNTY SURVEY NO. 441 (OLD NO. 207), FIELD NOTES (FIELD BOOK NO. 17 PAGE 19), BY BURT WILKES, D.C.S., DATED APRIL 27, 1914. **SET LARGE PITCH POST, MARKED TREES BUT DID NOT RECORD BEARING'S AND DISTANCE'S (DAM).**
- [03] BENTON COUNTY MAP NO. 11-7 00004, BY BURT WILKES, D.C.S., DATED APRIL 17-27, 1914. **REESTABLISHED POST, TWO TREES BEARING AND DISTANCE NOT RECORDED.**
- [04] LINCOLN COUNTY SURVEY NO. 487 BY RALPH BARNES, P.L.S., DATED JULY 12, 1952. **SECTION CORNER NOT FOUND.**
- [05] LINCOLN COUNTY SURVEY NO. 613, (SEE ALSO, BENTON COUNTY T11S CORRESPONDENCE FILE) BY BRUCE STARKER, P. L. S., DATED FEBRUARY 28, 1955. **SET A 1 1/4" X 54" IRON PIPE, BURNED FIR STUMP, BEARS N10°E, 13.2 FEET, MAPLE SPROUTS, BEARS N7°W, 5.5 FEET, 36" DIA. BURNED FIR STUMP, BEARS S36°E, 25.0 FEET, 30" DIA. BURNED FIR STUMP, BEARS S48°W, 27 FEET, FACE MARKED CS207 FACING PIPE, 36" DIA. BURNED FIR STUMP, BEARS S12°E, 36.8 FEET, MARKED BT FACES PIPE.**
- [06] BENTON COUNTY RESTORATION NO. 1003, BY BRUCE STARKER, P.L.S., DATED FEBRUARY 28, 1955. **TRANSCRIBED FROM RECORD [05] AND MAY CONTAIN ERRORS AND/OR OMISSIONS.**
- [07] LINCOLN COUNTY SURVEY NO. 792, BY RALPH WILKINSON, P.E., DATED APRIL, 1957. **FOUND SECTION CORNER PER BENTON COUNTY SURVEY RECORDS.**
- [08] LINCOLN COUNTY SURVEY NO. 9891, BY NORMAN SPRINGER, P.L.S., DATED MARCH 11, 1982. **FOUND 1 1/4" IRON PIPE SET BY BRUCE STARKER IN 1955. FOUND BT'S: FIR STUB, BEARS N10°E, 13.2 FEET, NO MARKS (ORIGINAL BT); 30" FIR STUMP, BEARS S48°W, 27.4 FEET NO MARKS (GALLOWAY); 36" FIR STUMP, BEARS S12°E, 36.8 FEET, SCRIBING VISIBLE (GALLOWAY). BT'S MARKED: 14" FIR, BEARS N12°E, 17.3 FEET, SCRIBED "T11SR7WS6BT"; 10" FIR, BEARS S89°E, 5.1 FEET, SCRIBED T11SR7WS7BT"; 8" FIR, BEARS S40°W, 9.6 FEET, SCRIBED T11SR8WS12BT"; 8" FIR, BEARS N32°W, 16.7 FEET, SCRIBED T11SR8WS1BT".**
- [09] LINCOLN COUNTY SURVEY NO. 9929, BY NORMAN SPRINGER, P.L.S., DATED MAY 6, 1982. **FOUND MONUMENT NOTED ON C.S. 9891.**
- [10] BENTON COUNTY RESTORATION NO. 3333, BY W. L. LAUER, P.L.S., DATED JANUARY 15, 1985. **1 1/4" PIPE EXTENDS 1.6 FEET ABOVE GROUND ON SOUTHERLY EDGE OF NORTH-SOUTH RIDGE AT CORNER OF TIMBER CUT LINES, 14" DIA. D. FIR STUMP (BURNT FACE), BEARS N14°E, 17.2 FEET, 11" DIA. D. FIR STUMP ("T11SR7WS6BT"), BEARS S86°E, 4.9 FEET, 8" DIA. D. FIR STUMP ("T11SR8WS12BT"), BEARS S38 1/4°W, 9.6 FEET.**
- [11] LINCOLN COUNTY SURVEY NO. 792, BY WILJO GREEN, P.L.S., FILED ON MARCH 18, 1985. **FOUND 1 1/4" (ID) PIPE, 1.6 FEET ABOVE GROUND. BT'S FOUND: 14" D. FIR STUMP, BEARS N14°E, 17.2 FEET, SCRIBE BURNT OFF FACE; 11" D. FIR STUMP, BEARS S86°E, 4.9 FEET, SCRIBED "T11SR7WS6BT"; 8" D. FIR STUMP, BEARS S38 1/4°W, 9.6 FEET, SCRIBED "T11SR8WS12BT".**
- [12] BENTON COUNTY SURVEY NO. 10038, BY JIM PETERSON, P.L.S., DATED OCTOBER 22, 2002. **FOUND 1 1/4" IRON PIPE (BADLY RUSTED) PER BENTON COUNTY RESTORATION NO. 1003. ROTTED FIR STUB, BEARS N10°E, 13.2 FEET, NO MARKS VISIBLE; ROTTED FIR STUB, BEARS S48°W, 27.4 FEET, NO MARKS VISIBLE; ROTTED FIR STUB, BEARS S12°E, 36.8 FEET, AXE WORK VISIBLE; 14" FIR STUMP, BEARS N12°E, 17.3 FEET, BURNT FACE; ROTTED FIR STUMP, BEARS S89°E, 5.1 FEET, NO MARKS VISIBLE; 8" FIR STUB, BEARS S40°W, 9.6 FEET, SCRIBING VISIBLE; 8" FIR STUMP, BEARS N32°W, 16.7 FEET, SCRIBING VISIBLE. NEW ACCESSORIES: 8" FIR, BEARS N55°W, 8.6 FEET, MARKED "T11S R8W S1 BT"; 8" FIR, BEARS S54°W, 10.4 FEET, MARKED "T11SR8WS12BT"; 6" FIR, BEARS S26°E, 16.0 FEET, MARKED "T11SR8WS7BT"; 6" FIR, BEARS N28°E, 7.3 FEET, MARKED "T11SR8WS6BT".**

**NOTES:**

THIS IS A MICROSOFT WORD 2000 DOCUMENT NAMED "17100600" CREATED FROM A BOILER PLATE DOCUMENT NAMED "HISTORY", WHICH HAS A STYLESHEET NAMED "CORNER" ATTACHED TO IT.

**FIRM/AGENCY:** BENTON COUNTY SURVEYOR'S OFFICE  
**ADDRESS:** 360 S.W. AVERY AVE. CORVALLIS OR 97333; PH. 766-6821  
**RESEARCH BY:** DAVID M. DEAN, P.L.S.  
**DATA ENTRY BY:** WILLIAM C. KELLEY, SURVEY TECH.

**BENTON COUNTY CORNER RESTORATION FORM, PAGE 1 OF 3, 117100600R1**  
**SEE CORNER HISTORY FORM FOR RECORDS ETC.**

CORNER RESTORATION FIELD BOOK NUMBER 23 PAGE(S) 46 DATE 08/01/2005  
TOWNSHIP 11 SOUTH, RANGE 7 WEST, WILLAMETTE MERIDIAN; SECTION 06 CORNER SOUTHWEST  
DONATION LAND CLAIM NONE CORNER N/A  
CONDITION REPORT \_\_\_\_\_; REFERENCED OUT \_\_\_\_\_; RENEWED XX; SURVEYED IN \_\_\_\_\_

**LOCATION AND COMMENTS:**

CORNER IS LOCATED IN A TIMBERED AREA, 15 FEET EAST OF A NORTH/SOUTH RIDGE LINE. TO REACH CORNER FROM THE JUNCTION OF SIMMIT HIGHWAY AND HAPPY HOLLOW ROAD, TRAVEL WESTERLY ON HAPPY HOLLOW ROAD FOR 0.51 MILES; THEN RIGHT ON STARKER FOREST ROAD (PASSING THROUGH LOCKED GATE) FOR 0.42 MILES; THEN LEFT ON SPUR FOR 0.21 MILES; THEN RIGHT ON SPUR ROAD FOR 0.01 MILES; THEN RIGHT ON SPUR ROAD FOR 0.29 MILES TO END OF ROAD; THEN NORTHERLY ON RIDGE LINE FOR ±250 FEET TO CORNER. CORNER IS POOR FOR PREMARKING AND GPS CONTROL.

**MONUMENTS AND ACCESSORIES FOUND (CONDITION AND SOURCE):**

1. FOUND 1 1/4" X 54" IRON PIPE, 19" ABOVE GROUND LEVEL FOR CORNER POSITION.  
(SET 1 1/4" X 54" IRON PIPE FROM GLO AND COUNTY SURVEYOR BEARING TREES PER RECORD [05]).  
(FOUND CORNER PER BENTON COUNTY SURVEY RECORDS PER RECORD [07]).  
(FOUND 1 1/4" IRON PIPE SET BY BRUCE STARKER IN 1955 PER RECORD [08]).  
(FOUND MONUMENT NOTED ON C.S. 9891 PER RECORD [09]).  
(FOUND 1 1/4" PIPE PER RECORDS [10] – [12]).
2. FOUND 36" ROTTEN D. FIR STUMP, NO MARKS VISIBLE, S12°00'E, 36.52 FEET TO CENTER. **BASIS OF BEARINGS FOR THIS RESTORATION.**  
(MARKED TREES BUT DID NOT RECORD BEARING'S AND DISTANCE'S "DAM", PER RECORD [02]).  
(TWO TREES, BEARING AND DISTANCE NOT RECORDED PER RECORD [03]).  
(36" BURNED FIR STUMP, S12°E, 36.8 FEET, MARKED BT AND FACES PIPE PER RECORD [05]).  
(36" FIR STUMP, S12°E, 36.8 FEET, SCRIBING VISIBLE PER RECORD [08]).  
(ROTTED FIR STUB, S12°E, 36.8 FEET PER RECORD [12]).
3. FOUND ROTTEN REMAINS OF D. FIR STUMP, S50°59'W, 26.90 FEET TO CENTER, NO MARKS VISIBLE.  
(MARKED TREES BUT DID NOT RECORD BEARING'S AND DISTANCE'S "DAM", PER RECORD [02]).  
(TWO TREES, BEARING AND DISTANCE NOT RECORDED PER RECORD [03]).  
(30" FIR STUMP, S48°W, 27 FEET, FACE MARKED CS207, FACING PIPE PER RECORD [05]).  
(30" FIR STUMP, S48°W, 27.4 FEET, NO MARKS PER RECORD [08]).  
(ROTTED FIR STUB, S48°W, 27.4 FEET, NO MARKS VISIBLE PER RECORD [12]).
4. FOUND 10" ROTTEN D. FIR STUMP, S39°27'W, 9.70 FEET TO CENTER, WITH VISIBLE SCRIBES ON DOWN 4 FOOT SAWED SECTION.  
(8" FIR, S40°W, 9.6 FEET, SCRIBED T11SR8WS12BT PER RECORD [08]).  
(8" D. FIR STUMP, S38 1/4°W, 9.6 FEET PER RECORDS [10] AND [11]).  
(8" FIR STUB, S40°W, 9.6 FEET WITH VISIBLE SCRIBING PER RECORD [12]).
5. FOUND 12" D. FIR STUMP, N35°14'W, 16.77 FEET TO CENTER, WITH VISIBLE SCRIBING "T".  
(8" FIR, N32°W, 16.7 FEET, SCRIBED T11SR8WS1BT PER RECORD [08]).  
(8" FIR STUMP, N32°W, 16.7 FEET WITH VISIBLE SCRIBING PER RECORD [12]).
6. FOUND 16" ROTTEN D. FIR STUMP, N12°19'E, 17.25 FEET TO CENTER WITH BURNED FACE, NO SCRIBING VISIBLE.  
(14" FIR, N12°E, 17.3 FEET, SCRIBED T11SR7WS6BT PER RECORD [08]).  
(14" D. FIR STUMP, N14°E, 17.2 FEET WITH BURNT FACE PER RECORD [10]).  
(14" D. FIR STUMP, N14°E, 17.2 FEET, SCRIBE BURNT OFF FACE PER RECORD [11]).  
(14" FIR STUMP, N12°E, 17.3 FEET WITH BURNT FACE PER RECORD [12]).
7. FOUND 14" ROTTEN D. FIR STUMP, S86°54'E, 4.87 FEET TO CENTER.  
(10" FIR, S89°E, 5.1 FEET, SCRIBED T11SR7WS7BT PER RECORD [08]).  
(11" D. FIR STUMP, S86°E, 4.9 FEET PER RECORDS [10] AND [11]).  
(ROTTED FIR STUMP, S89°E, 5.1 FEET, NO MARKS VISIBLE PER RECORD [12]).

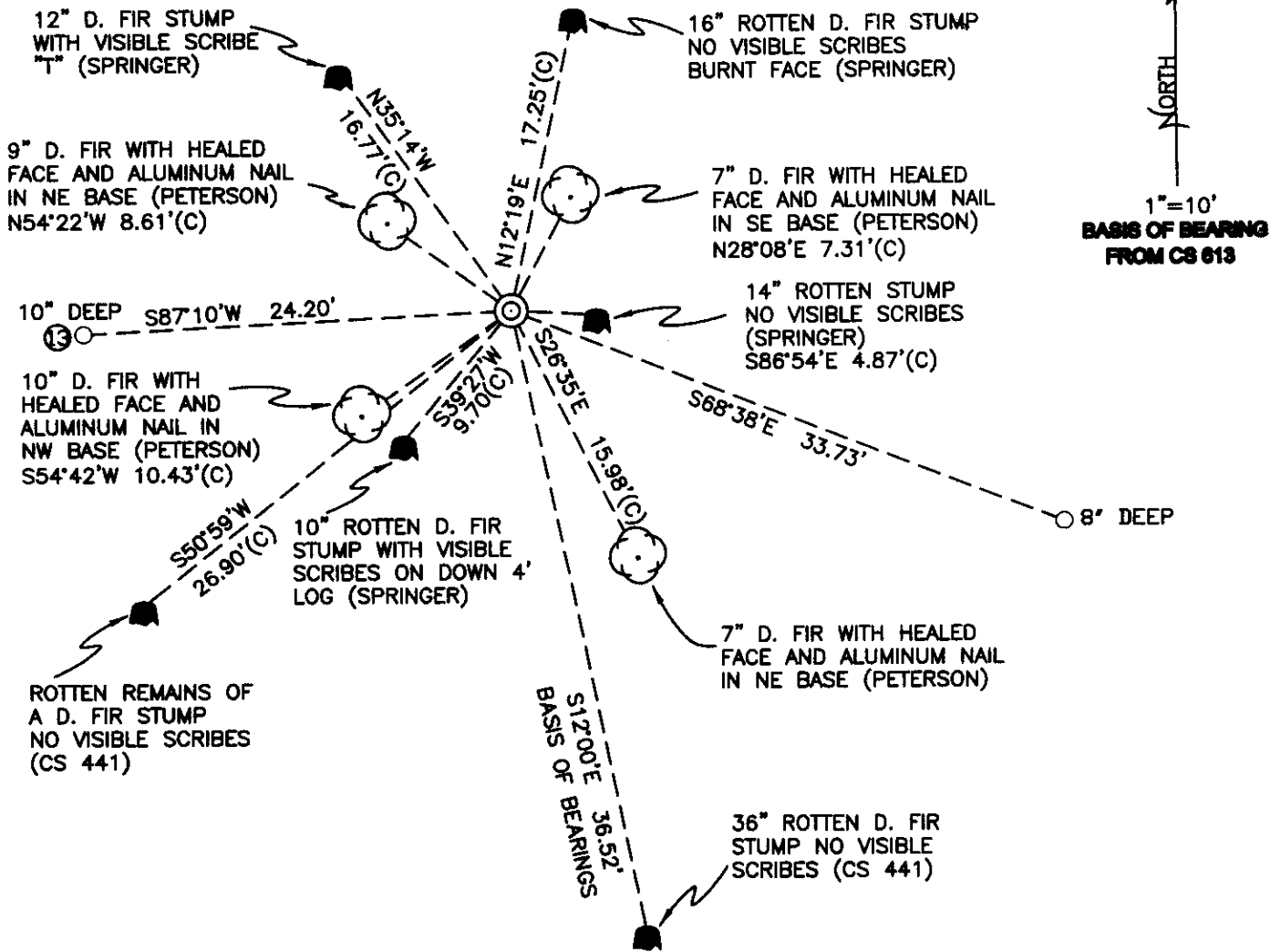
**BENTON COUNTY CORNER RESTORATION FORM, PAGE 2 OF 3, 117100600R1  
SEE CORNER HISTORY FORM FOR RECORDS ETC.**

8. FOUND 9" D. FIR WITH HEALED FACE, N54°22'W, 8.61 FEET TO CENTER. FOUND ALUMINUM NAIL IN NE BASE FOR DISTANCE MEASUREMENT.  
(8" FIR, N55°W, 8.6 FEET, MARKED T11SR8WS1BT PER RECORD [12]).
9. FOUND 7" D. FIR WITH HEALED FACE, N28°08'E, 7.31 FEET TO CENTER. FOUND ALUMINUM NAIL IN SE BASE FOR DISTANCE MEASUREMENT.  
(6" FIR, N28°E, 7.3 FEET, MARKED T11SR7WS6BT PER RECORD [12]).
10. FOUND 7" D. FIR WITH HEALED FACE, S26°35'E, 15.98 FEET TO CENTER. FOUND ALUMINUM NAIL IN NE BASE FOR DISTANCE MEASUREMENT.  
(6" FIR, S26°E, 16.0 FEET, MARKED T11SR7WS7BT PER RECORD [12]).
11. FOUND 10" D. FIR WITH HEALED FACE, S54°42'W, 10.43 FEET TO CENTER. FOUND ALUMINUM NAIL IN NW BASE FOR DISTANCE MEASUREMENT.  
(8" FIR, S54°W, 10.4 FEET, MARKED T11SR8WS12BT PER RECORD [12]).

**MONUMENT SET (PROCEDURES AND DESCRIPTION):**


HELD 1 1/4" IRON PIPE FOR TRUE CORNER POSITION. REMOVED IRON PIPE AND SET 2" X 31 1/2" GALVANIZED IRON PIPE WITH 3 1/4" BRASS DISK CONCRETED IN THE TOP, 2" BELOW GROUND LEVEL, MARKED AS SHOWN ON PAGE 3 OF 3. BUSTED 1 1/4" IRON PIPE IN TWO PIECES AND BURIED ON THE EST SIDE OF NEW MONUMENT, 6" BELOW GROUND LEVEL. SET 6 FOOT ORANGE CARSONITE "SURVEY MARKER" POST 0.5 FEET NORTH OF NEW MONUMENT.

D. FIR AND BRUSH



D. FIR AND BRUSH

MONUMENT DETAIL



LEGEND

- SET 5/8" X 30" REBAR WITH YELLOW PLASTIC CAP MKD "BENTON COUNTY SURVEYOR"
- (F) MEASUREMENT TO FACE
- (C) MEASUREMENT TO CENTER
- ⊙ GOVERNMENT MONUMENT SET AS SHOWN
- ⊙ BEARING TREE AS NOTED
- C.S.B.T. COUNTY SURVEYORS BEARING TREE
- GLO GENERAL LAND OFFICE
- ⊙ BEARING TREE STUMP AS NOTED

NEW ACCESSORIES:

1. SET REBAR (SEE LEGEND) 8" BELOW GROUND LEVEL, S86°38'E, 33.73 FEET.
2. SET REBAR (SEE LEGEND) 10" BELOW GROUND LEVEL, S87°10'W, 24.20 FEET.

NOTES:

COMPASS DECLINATION IS 20° EAST. ALL MEASURED DISTANCES AND BEARINGS ARE TO THE CENTER OF THE OBJECT, UNLESS OTHERWISE NOTED. ALL BEARING TREES ARE PAINTED AND HAVE A B.T. TAG ATTACHED, FACING THE CORNER UNLESS OTHERWISE NOTED. ALL NEW BEARING TREES HAVE A PLASTIC WASHER (STAMPED "BENTON COUNTY SURVEYOR CORNER RESTORATION") ATTACHED (BY ALUMINUM NAIL) TO THE FACE, BELOW THE "BT" FOR DISTANCE AND ANGLE MEASUREMENT UNLESS OTHERWISE NOTED. THE DRAWING IS FROM AUTOCAD RELEASE 2002.

THIS RESTORATION WAS PERFORMED AT THE DIRECTION AND APPROVAL OF THE BENTON COUNTY SURVEYOR, David M. Dean

REGISTERED  
PROFESSIONAL  
LAND SURVEYOR

9/14/05 *David M. Dean*

OREGON  
JULY 13, 1984  
DAVID M. DEAN  
2090

RENEWAL DATE: 12/31/05

**FIRM/AGENCY:** BENTON COUNTY SURVEYOR'S OFFICE  
**ADDRESS:** 360 S.W. AVERY AVE. CORVALLIS OR 97333; PH. 766-6821  
**PRESENT:** DAVID M. DEAN, P.L.S., BERNIE ALTENBACH, SURVEY TECH.  
 AND BILL KELLEY, SURVEY TECH.  
**EQUIPMENT:** LEICA TCR 1105 WITH TDS ON BOARD

117100600

RBW RTW

REMONUMENTING 12/77 T 115

Fd 1 1/4" I.P. FLUSH w/GROUND w/TOP 29"

BROKEN OFF FOR COR POSITION.

NO GLO ACCESSORIES COULD BE FOUND.

Fd 3 PROBABLE CS 441 BT'S w/ U.S.

"T" ON NW STUMP

Fd 3 UNRECORDED BT'S (STUMPS) FIRST

NOTED IN REST # 3233 - SW w/ U.S.

NE BOLT FACE

Fd 4 10/22/02 FIR BT'S (UNRECORDED)

BY JIM PETERSON.

REMOVED I.P. AND SET 2" X 3 1/2" GIP

w/ 3/4" BRASS DISK CONC. IN TOP 2" ↓

MKD AS SHOWN. BURIED BOTH SECTIONS

OF 1 1/4" I.P. ON EAST SIDE OF NEW

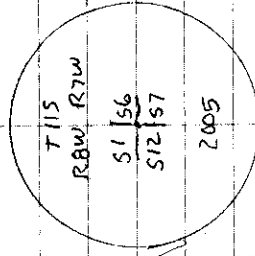
MON. 6" ↓

SET 6' ORANGE CARBONITE "SURVEY MARKER"

POST OF N OF NEW MON.

COR. LOCATED ON ELY. SIDE (15' E) OF

N/S RIDGE.



3/4" BRASS DISK

RDY, MILD.

75°F 27.6° N

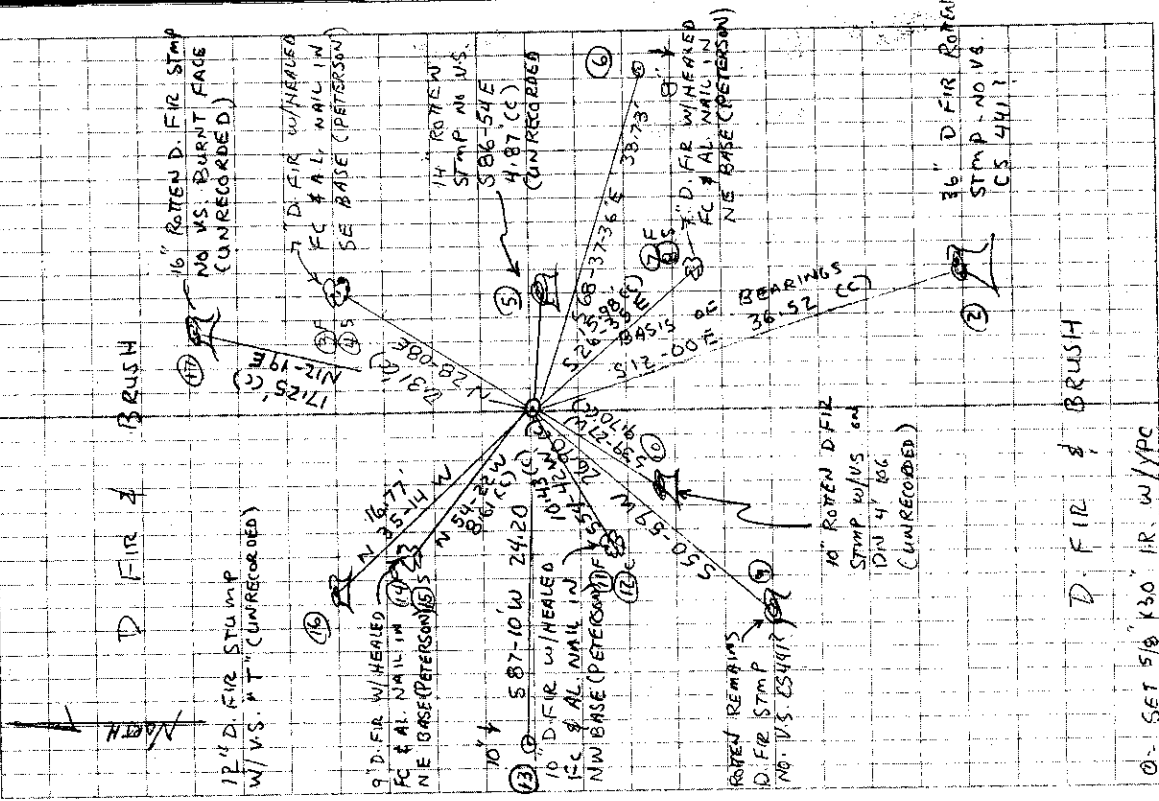
LEICA TCR 1105/705

8/11/05 23/46

D. DEAN

B. ALTEGACH

B. KELLEY



D FIR & BRUSH

D FIR & BRUSH

0. SET 5 1/8" K30. IR. w/ YPC

(5)

5

**BRUCE STARKER**  
FORESTER  
Corvallis Oregon

28 February, 1955

Lincoln County Surveyor  
Court House  
Newport, Oregon

Dear Sir:

There follows the notes on the re-marking of two original corners in Eastern Lincoln County, which I trust you will put on file for the guidance of future surveyors.

In Township 11 S, R 8 W, corner to sections 26 : 25  
35 : 36

point falls under windfall log; I set pipe 1 1/2" x 54" 1.50links South.

From point:

originals:  
Maple 6" N 30°E .24  
Fir 6" N 30°W .28  
Fir 5" S 75°W .07  
Fir 48" S 20°E .60  
Var. 20°E 1870

From point:

now:  
no trace  
20" standing dead scribes plain (26 1/2°)  
Burned stump S 75°W .07  
Burned out stump S 16°E .61 chains  
Approx Var. 1955 : 20 1/2°E.

(There is a wire fence across bottom to West of corner at south side of graveyard that appears to be on line)

-----  
East Boundary

Also on Township 11 S, R 8 W of the Willamette Meridian at the corner to sections 1 and 12 (Also between sections 6 and 7, T 11 S, R 7 W.) I set a 1 1/2" x 54" iron pipe.

From which:

Noted 1855:  
24" Burnt Fir N 10°E .20 ch.  
Maple 5" N 07°W .13 ch.  
24" Burnt Fir S 32°W .10  
18" Burnt Fir S 60°E .32

Burned stump N 10°E 13.2 ft  
Maple sprouts N 7°W 5.5 ft.  
Burned fir stump 36" S 36°E 25.0 ft.  
Burned fir stump 30", face mkd. 08207  
bears S 48°W 27.0 feet  
facing toward my pipe.  
Burned fir stump 36" mkd BT  
bears S 12° E, 36.8 ft.  
faces my pipe

(Two scribed trees are noted for this corner in Benton County Survey #207, but the bearings and distances were omitted from the field book record)

(corner is on a point facing north from a spar tree south about 150 feet in an area twice logged and several times burned. Rows of burned cedar fence posts run North, South and East from my pipe.)

C. C. Benton County Surveyor

OREGON  
LAND SURVEYOR

Bruce Starker

NOV. 6, 1923  
BRUCE STARKER  
310

FE COR.  
EST. NO.  
53 (L.S. 7/16/90)

C.S. N° 613  
W

Bruce Starker  
FORESTER  
Corvallis, Oregon

28 February, 1955

Lincoln County Surveyor  
Court House  
Newport, Oregon

Dear Sir:

There follows the notes on the re-marking of two original corners in Eastern Lincoln County, which I trust you will put on file for the guidance of future surveyors.

In Township 11 S, R 8 W, corner to sections  $\frac{26}{35} : \frac{25}{36}$

point falls under windfall log; I set pipe  $1\frac{1}{4}$ " x 54" 1.50 links South.

From point:

originals:  
Maple 6" N 30°E .24  
Fir 6" N 30°W .28  
Fir 5" S 75°W .07  
Fir 48" S 20°E .60  
Var. 20°E 1870

From point:

now:  
no trace  
24" standing dead scribes plain (26 1/2°)  
Burned stump S 75°W .07  
Burned out stump S 16°E .61 chains  
Approx Var. 1955 : 20 1/2°E.

(There is a wire fence across bottom to West of corner at south side of graveyard that appears to be on line)

-----  
East Boundary  
Also ~~and~~ Township 11 S, R 8 W of the Willamette Meridian at the corner to sections 1 and 12 (Also between sections 6 and 7, T 11 S, R 7 W.) I set a  $1\frac{1}{4}$ " x 54" iron pipe.

Noted 1855:  
24" Burnt Fir N 10°E .20 ch.  
Maple 3" N 07°W .13 ch.  
24" Burnt Fir S 32°W .10  
18" Burnt Fir S 60°E .32


From which:

I note:  
Burned fir stump N 10°E 13.2 ft.  
Maple sprouts N 7°W 5.5 ft.  
Burned fir stump S 36°E 25.0 ft.  
Burned fir stump 30", face mkd. CS207  
bears S 48°W 27.0 feet  
facing toward my pipe.  
Burned fir stump 36" mkd BT  
bears S 12°E, 36.8 ft.  
faces my pipe

(Two scribed trees are noted for this corner in Benton County survey #207, but the bearings and distances were omitted from the field book record)

(corner is on a point facing north from a spar tree south about 150 feet in an area twice logged and several times burned. Rows of burned cedar fence posts run North, South and East from my pipe.)

C.S. Benton County Surveyor *Bruce Starker*



118 11-7  
 $\frac{116}{1217}$



Corner to sections 1 and 12 Twp. 11 S., R. 8 W. and common to sections 6 and 7, Twp. 11 S., R. 7 W. 1003

By Bruce Starker

February 28, 1955

Set a  $1\frac{1}{4}$ " x 54" iron pipe

Burned Fir stump bears N 10° E 13.2 ft.

Maple sprouts bear N 7° W 5.5 ft.

Burned Fir stump 36" bears S 36° E 25.0 ft.

Burned Fir stump 30" face marked CS 207 bears S 48° W 27.0 ft.

Burned Fir stump 36" marked BT bears S 12° E 36.8 ft.

FOR ADDITIONAL INFORMATION SEE THE THIS R7W FILE IN THE CORNER RESTORATION CORRESPONDENCE FILE DRAWER (COL 7/16/90).

BENTON COUNTY SURVEYORS OFFICE - CORNER RESTORATION

3333

10  
8

T 11 S, R 7 W, W. B. & M., BENTON COUNTY, OREGON

REPORTED BY W. L. LAUER

TITLE Crew Chief, Northstar Surv.

DATE 1/15/85

SECTION 6



● OFFICIAL CORNER FOUND

○ CORNER SET

SEC 6 CORNER COMMON TO SEC. 6, 7 RTW & 1&12 RBW  
IS 1/4" (I.D.) PIPE  
DESCRIBE

ADDITIONAL INFORMATION

Pipe extends 1.6' above ground on southerly edge of north-south ridge at corner of timber cut lines.

LEGIBLE MARKS ON BEARING OBJECTS

	T11S R7W S6 BT	T11S R6W S12 BT	
BURNT FACE			
KIND	D. Fir STUMP	D. Fir STUMP	D. Fir STUMP
SIZE	14"	11"	8"
BEARING	N14°E	S86°E	S38 1/4°W
DISTANCE	17.2'	4.2'	2.6'
BT TAG POSTED			

OVER

If you have any more info. on this please fax or bring over. I will out today but will be here on thur.

Thank You Bill Kelley

WILSO GREEN, PLS

C.S. # 10,946  
FILED 3-18-85  
LINCOLN COUNTY SURVEYOR

SUPPLEMENT TO SURVEY FOR PUBLISHERS PAPER COMPANY

IN SECTION 1, T11S, R8W, W.M.

LINCOLN COUNTY, OREGON

SHEET 2 OF 5

CORNER DATA

① CORNER SECTIONS 31, 1 & 6

Found 3" OSBF Brass cap on 1 1/2" (ID) pipe.

BT's found (not tied):

(12") D-fir, S 50 1/2° W, (26.6), healed face

(32") D-fir, N 30 1/2° E, (145.9), healed face

(18") D-fir stump, S 58° E, (45.5), healed face

T10S  
R7W  
S31  
57 | 56  
SC  
R8W | R7W  
T11S  
1972  
RS563

② 1/4 CORNER SECTIONS 1 & 6

Found 5/8" bolt with nut, on west side of narrow north-south ridge, approximately 40' south of dirt road.

BT's found:

16" D-fir, S 45 1/2° E, 6.5', bark scribed "J" above healed face

③ CORNER SECTIONS 1, 6, 7, & 12

Found 1 1/4" (ID) pipe, extending 1.6' above ground, on the southerly edge of north-south ridge at corner of timber cut lines.

BT's found:

14" D-fir stump, N 14° E, 17.2', scribe burnt off face

11" D-fir stump, S 86° E, 4.9', scribed "T11S R7W S6" "BT"

8" D-fir stump, S 38 1/4° W, 9.6', scribed "T11S R8W S12" "BT"

ADD TO HISTORY →

④ 1/4 CORNER SECTIONS 1 & 12

Found 1" (ID) pipe 10' east of Clem Road and 10' south of east-west fence line. Guarded by white 4x4 wood post. Recorded in Benton County Survey records as having been set by Bruce Starker, 1955. No BT's were confirmed or tied.

⑤ W 1/16 CORNER SECTIONS 1 & 12

Found 3/4" (ID) pipe on westerly slope of ridge, between the fork of two creeks, approx. 300' S 45 W of Clem Road. Set by Wilkensen, 1957. Said pipe lies S 70°15'42" E 14.97' from my computed position.

BT's found:

18" Alder, S 34 3/4° E, 30.0', open face(soft), scribing visible but illegible

BRUCE STARKER  
FORESTER  
Corvallis Oregon

28 February, 1955

Lincoln County Surveyor  
Court House  
Newport, Oregon

Dear Sir:

There follows the notes on the re-marking of two original corners in Eastern Lincoln County, which I trust you will put on file for the guidance of future surveyors.

In Township 11 S, R 8 W, corner to sections  $\frac{26}{35} : \frac{25}{36}$

point falls under windfall log; I set pipe  $1\frac{1}{2}$ " x 54" 1.50 links South.

From point:

originals:  
Maple 6" N 30°E .24  
Fir 6" N 30°W .28  
Fir 5" S 75°W .07  
Fir 48" S 20°E .60  
Var. 20°E 1870

From point:

now:  
no trace  
20" standing dead scribes plain (26°)  
Burned stump S 75°W .07  
Burned out stump S 16°E .61 chains  
Approx Var. 1955 : 20°E.

(There is a wire fence across bottom to West of corner at south side of graveyard that appears to be on line)

-----  
East Boundary

117100600  
Also on Township 11 S, R 8 W of the Willamette Meridian at the corner to sections 1 and 12 (Also between sections 6 and 7, T 11 S, R 7 W.) I set a  $1\frac{1}{2}$ " x 54" iron pipe.

From which:


Noted 1855:  
24" Burnt Fir N 10°E .20 ch.  
Maple 5" N 07°W .13 ch.  
24" Burnt Fir S 32°W .10  
18" Burnt Fir S 60°E .32

Burned stump N 10°E 13.2 ft  
Maple sprouts N 7°W 5.5 ft.  
Burned fir stump 36" S 36°E 25.0 ft.  
Burned fir stump 30", face mkd. GS207  
bears S 48°W 27.0 feet  
facing toward my pipe.  
Burned fir stump 36" mkd ST  
bears S 12°E, 36.8 ft.  
faces my pipe

(Two scribed trees are noted for this corner in Benton County Survey #207, but the bearings and distances were omitted from the field book record)

(corner is on a point facing north from a spar tree south about 150 feet in an area twice logged and several times burned. Rows of burned cedar fence posts run North, South and East from my pipe.)

C.C. Benton County Surveyor.



FE COR.  
EST. No.  
33 (CJL 7/16/90)

Corner to sections 1 and 12 Twp. 11 S., R. 8 W. and common to sections 6 and 7, Twp. 11 S., R. 7 W. 1003

By Bruce Starker

February 28, 1955

Set a  $1\frac{1}{4}$ " x 54" iron pipe

- Burned Fir stump bears N 10° E 13.2 ft.
- Maple sprouts bear N 7° W 5.5 ft.
- Burned Fir stump 36" bears S 36° E 25.0 ft.
- Burned Fir stump 30" face marked CS 207 bears S 48° W 27.0 ft.
- Burned Fir stump 36" marked BT bears S 12° E 36.8 ft.

FOR ADDITIONAL INFORMATION SEE THE THIS RTW FILE IN THE CORNER RESTORATION CORRESPONDENCE FILE DRAWER (CJL 7/16/90).


BENTON COUNTY SURVEYORS OFFICE - CORNER RESTORATION

3333

T 11 S, R 7 W, W. B. & M., BENTON COUNTY, OREGON

SECTION 6

REPORTED BY W. L. LAUER  
 TITLE Crew Chief, Northstar Survey  
 DATE 1/15/85



● OFFICIAL CORNER FOUND  
 ○ CORNER SET

SEC 6 CORNER COMMON TO SEC. 6, 7 RTW & 1&12 RBW  
 IS 1/4" (I.D.) Pipe  
 DESCRIBE

ADDITIONAL INFORMATION  
Pipe extends 1.6' above  
ground on southerly edge  
of north-south ridge at  
corner of timber cut lines.

LEGIBLE MARKS ON BEARING OBJECTS

Burnt face	T1S R7W S68T	T1S R8W S128T	
	D. Fir STUMP 19"	D. Fir STUMP 11"	D. Fir STUMP 8"
KIND	D. Fir STUMP	D. Fir STUMP	D. Fir STUMP
SIZE	19"	11"	8"
BEARING	N14°E	S86°E	S38 1/2°W
DISTANCE	17.2'	4.9'	9.6'
BT TAG POSTED			

OVER

REGISTERED  
 PROFESSIONAL  
 LAND SURVEYOR

*Theodore James Langton*

OREGON  
 JULY 13, 1979  
 THEODORE JAMES LANGTON  
 1823