

- #28 / Cor of Secs 7, 12, 13 + 18 Tp 13-5 + 4 W.
 Set 1/2" Galvanized pipe 30" long. tree and stump standing
 Maple 18" in diam bears N 66°-05 E. 62.8'
 Ash 10" " " " S 39-30 E. 25.7'
 Maple 11 " " " " N 86°-W. 18.2'
 Ash 12 " " " " S 61-30 W. 64.8'
- " V 1/4 Corner bet Secs 1 + 12 Tp 13-5.
 drove 3/4 x 7/8" galvanized iron pipe 1 tree standing
 an Oak 8" in diam bears N 11°-30' E 215.1'
- " V 1/4 corner bet Secs 6 + 7 Tp 13-5
 30" 5.3" W. 4.18
 34" iron pipe, original oak, as South standing.
 a Fir 15" in diam bears N 33-30 E 480 = 31.8'
 " " 15" " " " S 83° E 378'
- #30 V N. E. cor of Andrew Foster D.L.C. Tp 13-5
 F.M.W. Set 24" section of sickle bar, 1st standing.
 an oak 24" in diam bears N 7-30 E 71.9'
 " " 14" " " " N 15-55 W 118.7'
- #31 V 1/4 cor bet. Secs 28 + 33 Tp 11-7 V21-44
 F.M.W. a Fir 26" in diam, bears. S 19-40 W. 11.7
 " " 22" " " " N 21-20 W. 9.1
 Set Stone 24x8x6" Stamp and tree down.
- " Corner to Secs 28, 29, 32 + 33. Tp 11-7. V21-44
 Set thimble and boxes of a 2 1/2" wagon. old trees down, no limbs
 a dead Fir 44" in diam. bears N 46°-E. 56.1'
 " " " 42" " " " S 68-25 E. 41.1'
 " " " 24" " " " S 42- W. 29.1'
 " " " 42" " " " N 76-20 W. 42.0'
- " 1/4 Sec. Cor bet Secs 32 + 33 Tp 11-7 V21-44
 Set stake, old trees almost gone.
 a Fir 15" in diam. bears S 49-30 E. 35.8'
 " " 12" in diam. " N 66-15 W. 31.3'
- " Corner to Secs, 32, 33, 4 + 5 Tp 11-7 + T. 12-7 V21-44
 Set 1/2" x 24" gal pipe, trees all gone but one in S. E.
 a Dead Fir 50" in diam. bears. N 62-30 E 80.6'
 an Alder 11" in dia bears N 72° E. 0.46 - a Fir 6" in dia bears S 23° W 0.707 ch. W.C.G. Jan. 1940. Adrian said without
- " 1/4 Sec. cor bet Secs 32 + 5. Tp 11-7 + T. 12-7 V21-44.
 Set Fir limb stake 1 1/2 x 36" rhd CS. #31 " 1 dead tree sitting.
 a Fir 5" in diam bears N 71-45 E. 21.25'
 " " 4" " " " S 27-55 W. 92.3' Vert 41°
- " 1/4 sec Cor bet Secs 29 + 32. Tp N-7.
 Cedar Stake 4x4x36 rhd CS. Cedar stump standing.
 a Fir 30" in diam bears. S 92-55 W. 22.3'
 " " 14" " " " N 8-30 W. 43.4'

117300100

SEE COR. REST. NO. 1141
(CJL 7/17/90).

RESTORED CORNER FOR OREGON STATE BOARD OF FORESTRY

Section corner common to Sections 4, 5, 32 and 33,
T. 11 & 12S, R. 7W, W.M., Benton County, Oregon.°

ORIGINAL

Post (now missing) from which a:

- 40" Burnt Fir bears S70°E 60 lks.; now a rotted stub.
- 36" Burnt Fir bears N40°E 56 lks.; now a rotted stub.
- 40" Burnt Fir bears N60°W 57 lks.; now missing.
- 30" Burnt Fir bears S60°W 109 lks.; now missing.

RESTORED by F. M. Wilkes, December 1907

1/2" x 24" galvanized pipe (found 1 1/4" x 36" above ground) from which a:

- 50" Dead Fir bears N62 1/2°E 80.6 ft.; now 45" rotted stub, old
axe work remaining.

Restored by W. C. Galloway, January 1940

- 11" Alder bears N72°E .046 ch. (now 18", bark scribes CS 32
BT visible, distance is 31.5').
- 6" Fir bears S24 1/4°W .707 ch. (now 26", face unexposed).

RESTORED

Var. 20°

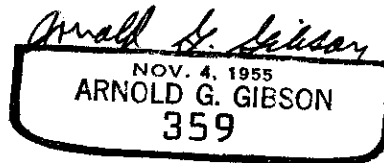
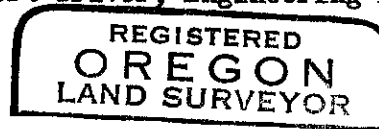
Set 4"x4"x72" white painted Cedar post 1.0' SE of pipe, from which a:

- 19" Alder bears S82°E 14.5 ft.; scribed in bark T12S R7W S4 BT RS 359.

Oregon State Board of Forestry metal location poster on 19" Alder BT.

Dated July 24, 1957.

Restored by Elbert Driver under my direction.
Elbert Driver, Engineering Aide



Present and witnessed by Clarence Skog
Don Bentz

11-7-32,33 and 12-7-4,5

Corner to Sections 32,33,4 and 5, Twp. 11-7 and T 12-7

1141

Reestablishment by F. M. Wilkes

Date Dec., 1907

Set $\frac{1}{2}$ " x 24" gas pipe (Trees all gone but one in S.E.)
Dead Fir 50" in diam bears N62-30E 80.6 feet

Replacement by W. C. Galloway

January 1940

Alder 11" in diam bears N72° E

0.466 chains

Fir 6" in diam bears S2 $\frac{1}{4}$ °W

0.707 chains

Restored by Arnold G. Gibson

July 24, 1957

var. 20°

Set 4 x 4 x 72" white painted Cedar post 1.0' SE of pipe
Alder 19" bears S82°E 14.5 ft.; mkd., OSBF location poster

Dear Fir 50" bears N62 $\frac{1}{2}$ °E 80.6 ft.; now 45" rotted stub, old axe work remaining

Alder 11" bears N72°E .046 ch.; now 18", scribe visible, distance is 31.5'

Fir 6" bears S2 $\frac{1}{4}$ °W .707 ch.; now 26", face unexposed.

Witnesses, Clarence Skob and Don Bentz

FOR ADDITIONAL INFORMATION SEE THE THIS RTW FILE IN THE CORNER
RESTORATION CORRESPONDENCE FILE DRAWER (CJL 7/17/90).

BENTON COUNTY SURVEYORS OFFICE · CORNER RESTORATION

03066

T. 11 S, R. 7 W, W. B. & M., BENTON COUNTY, OREGON

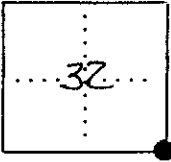
REPORTED BY JIM PETERSON

SECTION 32

The information shown hereon was taken from
the referenced county survey. Date: 7/31/90

TITLE L.S. 1084

DATE 8-6-1982



● OFFICIAL CORNER FOUND

○ CORNER SET

11-7 12-7

SEC. CORNER COMMON TO SEC. 32, 33, 4 & 5

IS 1/2" I.D. IRON PIPE

DESCRIBE

ADDITIONAL INFORMATION

SET

12" ALDER, N. 38° W., 19.3', SCRIBED
" T11S R7W S32 BT "

SEE C.S. 7435

OVER

LEGIBLE MARKS ON BEARING OBJECTS

	HEALED FACE	SCAR VISIBLE	SCRIBING VISIBLE	T11S R7W S33 BT
	FOUND	FOUND	FOUND	SET
KIND	FIR	ALDER STUMP	ALDER	ALDER
SIZE	28"	22"	24"	10"
BEARING	S. 02 1/2° W.	N. 72° E	S. 82° E.	N. 06° E.
DISTANCE	46.7'	30.7'	14.2'	24.8'
BT TAG POSTED				

BENTON COUNTY SURVEYORS OFFICE - CORNER RESTORATION

1173

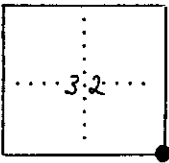
T 11 S, R 7 W, W. B. & M., BENTON COUNTY, OREGON

REPORTED BY Jim Young

SECTION 32

TITLE _____

DATE 9-6-83



● OFFICIAL CORNER FOUND

○ CORNER SET

LEGIBLE MARKS ON BEARING OBJECTS

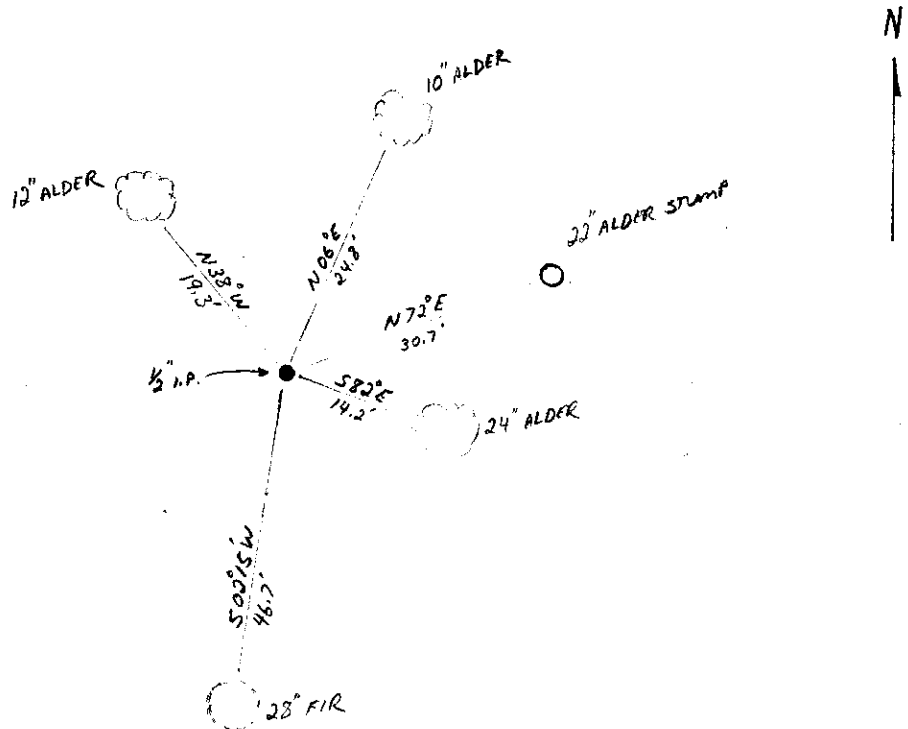
SEC CORNER COMMON TO SEC. 32, 33, 5 & 4
IS 1/2" IRON PIPE
DESCRIBE _____

ADDITIONAL INFORMATION

FOUND 22" ALDER STUMP, N72°E, 30.7' IN
ADDITION TO BT'S LISTED AT RIGHT.
FOUND WHITE FIBER GLASS POST
BEARINGS AND DISTANCES PER JULY 22, 1983 SURVEY
BY PETERSON & ASSOC.

KIND	<u>D. FIR</u>	<u>ALDER</u>	<u>ALDER</u>	<u>ALDER</u>
SIZE	<u>28"</u>	<u>24"</u>	<u>10"</u>	<u>12"</u>
BEARING	<u>S02°15'W</u>	<u>S82°E</u>	<u>N06°E</u>	<u>N33°W</u>
DISTANCE	<u>46.7'</u>	<u>14.2'</u>	<u>24.8'</u>	<u>19.3'</u>
BT TAG POSTED	<u>YES</u>	<u>YES</u>	<u>YES</u>	<u>YES</u>

OVER



CORNER FILE TRACKING

H:\Survey\Corners\Misc\Filetrac.doc
11/23/98

CORNER NUMBER
117300100

STEP	HISTORY()	RESTORATION()
Form Prepared, DB	7/27/05	5/4/06
Field Inspection, DB	4/30/06	4/30/06
Form Checked, DB	5/10/06	5/10/06
Form Edited, DB	5/15/06	5/15/06
Form Signed, DB	5/15/06	5/15/06
Counter Index	5/1/06	5/1/06
GIS Index	5/15/06	5/15/06
Authorize Payment, DB	—————	—————
Archive Digital Files	5/15/06	5/15/06
Collect Documents	5/15/06	5/15/06
Scanned	5/18/06	5/18/06
Copy For Filming		
Filed, DB		
Finish index (count unit)	4/30/06	4/30/06
Filmed (Archived), DB		

(DB) = Entry needed in database (Access).

COMMENTS:

DATE 07/27/2005TOWNSHIP 11 SOUTH, RANGE 07 WEST, WILLAMETTE MERIDIAN; SECTION 32 CORNER SOUTHEAST
DONATION LAND CLAIM N/A CORNER N/A**COMMON CORNER(S).**SOUTHWEST OF SECTION 33
NORTHWEST OF SECTION 4, T12S, R7W
NORTHEAST OF SECTION 5, T12S, R7W**RECORDS (INFORMATION IN *BOLD ITALICS* IS COUNTY STAFFS' INTERPRETATION OF THE RECORD)**BASED ON EXTENSIVE RESEARCH AND RECOVERY OF EVIDENCE, THIS OFFICE HAS DETERMINED THAT MOST GENERAL LAND OFFICE
SURVEYORS MEASURED TO THE FACE OF BEARING TREES

- [01] GENERAL LAND OFFICE (GLO) NOTES BY DENNIS HATHORN, D S , DATED MAY 2, 1855 *SET POST MARKED A 36" BURNT FIR N40°E 56 LKS (36 96 FT), A 40" BURNT FIR S70°E 60 LKS (39.60 FT), A 30" BURNT FIR S60°W 109 LKS (71 94 FT) AND A 40" BURNT FIR N60°W 57 LKS (37 61 FT)*
- [02] COUNTY SURVEY NO 98 (OLD NO 31) FIELD NOTES (BOOK 2, PAGE 51) BY F M WILKES, C S . DATED DECEMBER 31, 1908 FOUND ALL TREES GONE. EXCEPT ONE IN SOUTHEAST *SET 1/2"X28" GAS PIPE MARKED A 50" DEAD FIR N62°30'E 80 60 FT*
- [03] CORNER RESTORATION BOOK NO 1, PAGE 3 BY F M WILKES, C S . NO DATE GIVEN *FOUND ALL TREES GONE EXCEPT ONE IN SOUTHEAST SET 1/2"X24" GAS PIPE MARKED A 50" DEAD FIR N62°30'E 80.6 FT*
- [04] CORNER RESTORATION NO 1141 *TRANSCRIBED FROM RECORD [03] AND MAY CONTAIN ERRORS AND/OR OMISSIONS*
- [05] COUNTY SURVEY NO 1456 (OLD NO 360) FIELD NOTES (BOOK 69, PAGE 40) BY W C GALLOWAY, C S . DATED JANUARY 11, 1940 *FOUND 1/2" PIPE MARKED AN 11" ALDER N72°E 0 466 CHS (30 76 FT) AND A 6" FIR S21/4°W 0.707 CHS (46 66 FT.)*
- [06] CORNER RESTORATION BOOK NO 1, PAGE 3 BY W C GALLOWAY, C S , DATED JANUARY 1940 *MARKED AN 11" ALDER N72°E 0 466 CHS (30 76 FT) AND A 6" FIR S21/4°W 0 707 CHS (46 66 FT)*
- [07] CORNER RESTORATION NO 1141 *TRANSCRIBED FROM RECORD [06] AND MAY CONTAIN ERRORS AND/OR OMISSIONS*
- [08] BENTON COUNTY MAP NO 12-7-00002 BY W C GALLOWAY, C S , DATED JUNE 1936 *1/2" PIPE, 11" ALDER (CSBT) N72°E 0 466 CHS (30 76 FT), 6" FIR (CSBT) S2 1/4°W 0 707 CHS (46 66 FT), 50" DEAD FIR (CSBT) N62 1/2°E 1 221 CHS (80 59 FT) AND 40" BURNT FIR (GLO BT) S70°E 60 LKS (39 60 FT)*
- [09] CORNER RESTORATION NO 1141 BY ARNOLD G GIBSON, P L S , DATED JULY 24, 1957 *FOUND A 1 1/4"X36" GALVANIZED PIPE FOUND A ROTTED STUB (GLO BT) S70°E 60 LKS (39 60 FT), A ROTTED STUB (GLO BT) N40°E 56 LKS (36 96 FT), A 45" ROTTED STUB (CSBT) N62 1/2°E 80 6 FT WITH OLD AXE WORK REMAINING, A 18" ALDER (CSBT) N72°E 31.5 FT WITH VISIBLE BARK SCRIBES "CS32BT", AND A 26" FIR (CSBT) S2 1/4°W 0 707 CHS (46 66 FT) WITH FACE UNEXPOSED MARKED A 19" ALDER S82°E 14 5 FT BARK SCRIBED "T12SR7WBTRS359" SET A 4"X4"X72" WHITE PAINTED CEDAR POST SOUTHEAST 1 0 FT*
- [10] COUNTY SURVEY NO 7435 BY JIM S PETERSON, P L S , DATED AUGUST 6, 1982 *FOUND A 1/2" IRON PIPE FOUND A 22" ALDER STUMP(CSBT) N72°E 30 7 FT WITH A SCAR VISIBLE, A 28" FIR (CSBT) S2 1/4°W 46.7 FT WITH A HEALED FACE, AND A 24" ALDER S82°E 14 2 FT WITH SCRIBING VISIBLE MARKED A 10" ALDER N06°E 24 8 FT WITH SCRIBING "T11SR7WS33BT" AND A 12" ALDER N38°W, 19 3 FT WITH SCRIBING "T11S R7WS32BT"*
- [11] CORNER RESTORATION NO 3066 *TRANSCRIBED FROM RECORD [10] AND MAY CONTAIN ERRORS AND/OR OMISSIONS*
- [12] COUNTY SURVEY NO 7546 BY JIM S PETERSON, P L S , DATED JULY 22, 1983 *FOUND A 1/2" IRON PIPE FOUND A 22" ALDER STUMP(CSBT) N72°E 30 7 FT WITH A SCAR VISIBLE, A 28" FIR (CSBT) S2 1/4°W 46 7 FT WITH A HEALED FACE, A 24" ALDER S82°E 14 2 FT WITH SCRIBING VISIBLE, A 10" ALDER N06°E 24 8 FT WITH SCRIBING VISIBLE AND A 12" ALDER N38°W, 19 3 FT. WITH SCRIBING VISIBLE*
- [13] CORNER RESTORATION NO 3173 BY JIM YOUNG, DATED SEPTEMBER 6, 1983 *FOUND A 1/2" PIPE FOUND A ALDER STUMP (CSBT) N72°E 30 7 FT , A 28" D FIR (CSBT) S02°15'W, 46 7 FT, A 24" ALDER S82°E, 14.2 FT , A 10" ALDER N06°E 24 8 FT AND A 12" ALDER N38°W 19 3 FT*
- [14] COUNTY SURVEY NO 8574 BY MARK E STEELE, P L S , DATED OCTOBER 25, 1991 *FOUND 1/2" I D I P AND 5 BTS, NO DESCRIPTION GIVEN*

NOTES:

THIS IS A MICROSOFT WORD 2000 DOCUMENT NAMED "17300100" CREATED FROM A BOILER PLATE DOCUMENT NAMED "HISTORY", WHICH HAS A STYLESHEET NAMED "CORNER" ATTACHED TO IT

FIRM/AGENCY BENTON COUNTY SURVEYOR'S OFFICE
ADDRESS 360 S W AVERY AVE CORVALLIS OR 97333, PH 766-6821
RESEARCH BY BERNARD S ALTENBACH, SURVEY TECH
DATA ENTRY BY SAME

SEE CORNER HISTORY FORM FOR RECORDS ETC.

CORNER RESTORATION FIELD BOOK NUMBER 24 PAGE(S) 6 DATE 04/30/2006
 TOWNSHIP 11 SOUTH, RANGE 7 WEST, WILLAMETTE MERIDIAN, SECTION 32 CORNER SOUTHEAST
 DONATION LAND CLAIM NONE CORNER N/A
 CONDITION REPORT , REFERENCED OUT , RENEWED XX, SURVEYED IN

LOCATION AND COMMENTS

CORNER IS LOCATED ON GENTLE EAST FACING SLOPE IN A FORESTED AREA OF MATURE D FIR AND ALDER TIMBER TO REACH CORNER FROM THE JUNCTION OF HARRIS AND TUM-TUM ROADS. TRAVEL SOUTHERLY ON TUM-TUM ROAD FOR 2.37 MILES, THEN RIGHT ON PRIVATE FOREST ACCESS ROAD (PASSING THROUGH LOCKED GATE) FOR 0.33 MILES, THEN BEAR RIGHT AT "Y" JUNCTION FOR 0.51 MILES, THEN BEAR RIGHT AT "Y" JUNCTION FOR 0.20 MILES, THEN BEAR RIGHT AT "Y" JUNCTION FOR 0.21 MILES TO LOCATION TAG ON 16" D FIR AT RIGHT (EAST) SIDE OF ROAD, THEN EAST ON BLAZED AND PAINTED LINE FOR ±7 1/2 CHAINS TO CORNER. CORNER IS POOR FOR PREMARKING AND GPS CONTROL.

MONUMENTS AND ACCESSORIES FOUND (CONDITION AND SOURCE):

- 1 FOUND 1/2" IRON PIPE, 1" BELOW GROUND LEVEL FOR CORNER POSITION
 (SET 1/2" X 28" GAS PIPE FROM NORTHEAST GLO BEARING TREE PER RECORDS [02] AND [03])
 (FOUND 1/2" PIPE PER RECORDS [03], [08], [10] AND [12] - [14])
 (SET 4" X 4" X 72" WHITE PAINTED CEDAR POST 1 FOOT SE OF PIPE PER RECORD [09])
- 2 FOUND ROTTEN REMAINS OF ±40" D FIR, N35°35'E, 38.54 FEET TO CENTER OF REMAINS. NO SCRIBING FOUND
 (MARKED A 36" BURNT FIR, N40°E, 36.96 FEET TO FACE PER RECORD [01])
 (FOUND ROTTEN STUB OF NORTHEAST GLO BEARING TREE, N40°E, 36.96 FEET PER RECORD [09])
- 3 FOUND ROTTEN STUB OF SOUTHEAST GLO BEARING TREE, S70°51'E, 39.30 FEET TO APPROXIMATE CENTER OF REMAINS
 (MARKED 40" BURNT FIR, S70°E, 39.60 FEET PER RECORD [01])
 (ALL TREES GONE EXCEPT ONE IN SOUTHEAST PER RECORD [03])
 (FOUND 40" BURNT FIR, S70°E, 39.60 FEET PER RECORD [08])
 (FOUND ROTTEN STUB, S70°E, 39.60 FEET PER RECORD [09])
- 4 FOUND 46" D FIR WITH COVERED FACE, S2°15'W, 46.84 FEET TO CENTER. SET ALUMINUM NAIL AND PLASTIC WASHER IN EASTERLY BASE FOR DISTANCE MEASUREMENT. **BASIS OF BEARINGS FOR THIS RESTORATION.**
 (MARKED 6" FIR, S2 1/4°W, 46.66 FEET PER RECORDS [05] AND [06])
 (6" FIR, S2 1/4°W, 46.66 FEET PER RECORD [08])
 (FOUND 26" FIR, S2 1/4°W, 46.66 FEET WITH FACE UNEXPOSED PER RECORD [09])
 (FOUND 28" FIR, S2 1/4°W, 46.66 FEET WITH HEALED FACE PER RECORD [10], [12] AND [13])
- 5 FOUND 29" ALDER, S80°19'E, 13.76 FEET TO CENTER WITH VISIBLE BARK SCRIBING. SET ALUMINUM NAIL AND PLASTIC WASHER IN NORTHERLY BASE FOR DISTANCE MEASUREMENT
 (MARKED 19" ALDER, S82°E, 14.5 FEET, BARKED SCRIBED "T12SR7WBTRS359" PER RECORD [09])
 (FOUND 24" ALDER, S82°E, 14.2 FEET WITH SCRIBING VISIBLE PER RECORDS [10], [12] AND [13])
- 6 FOUND 19" ALDER, N36°29'W, 19.54 FEET TO CENTER WITH VISIBLE BARK SCRIBING. SET ALUMINUM NAIL AND PLASTIC WASHER IN NORTHEAST BASE FOR DISTANCE MEASUREMENT
 (MARKED 12" ALDER, N38°W, 19.3 FEET WITH SCRIBING "T11SR7WS32BT" PER RECORD [10])
 (FOUND 12" ALDER, N38°W, 19.3 FEET WITH VISIBLE SCRIBING PER RECORDS [12] AND [13])
- 7 FOUND 17" ALDER, N6°30'E, 24.30 FEET TO CENTER WITH VISIBLE BARK SCRIBING. SET ALUMINUM NAIL AND PLASTIC WASHER IN EASTERLY BASE FOR DISTANCE MEASUREMENT
 (MARKED 10" ALDER, N6°E, 24.8 FEET WITH SCRIBING "T11SR7WS33BT" PER RECORD [10])
 (FOUND 10" ALDER, N6°E, 24.8 FEET WITH VISIBLE SCRIBING PER RECORDS [12] AND [13])

MONUMENT SET (PROCEDURES AND DESCRIPTION):

HELD 1/2" IRON PIPE AS SET IN COUNTY SURVEY NO. 98 (RECORD [02]) FOR TRUE CORNER POSITION. PIPE WAS FOUND FIRMLY SET AND IN PLUMB POSITION. LOWERED 1/2" PIPE TO 5" BELOW GROUND LEVEL. OVER SAID 1/2" PIPE, SET 2" X 31 1/2" GALVANIZED IRON PIPE WITH A 3 1/4" BRASS DISK CONCRETED IN THE TOP, 1" ABOVE GROUND LEVEL AND MARKED AS SHOWN ON PAGE 2 OF 2. SET 6 FOOT ORANGE CARSONITE "SURVEY MARKER" POST 0.5 FEET NORTH OF NEW MONUMENT.

ALDER AND D. FIR

17" ALDER WITH VISIBLE BARK SCRIBING "T11SR7WS33BT" SET ALUMINUM NAIL AND WASHER IN E BASE FOR DISTANCE MEASUREMENT

ROTTEN REMAINS OF NE GLO BT NO VISIBLE SCRIBES

29" ALDER WITH VISIBLE BARK SCRIBES SET ALUMINUM NAIL AND WASHER IN N BASE FOR DISTANCE MEASUREMENT S80°19'E 13 76'(C)

19" ALDER WITH VISIBLE BARK SCRIBING "T11SR7WS32BT" SET ALUMINUM NAIL AND WASHER IN NE BASE FOR DISTANCE MEASUREMENT

6" DEEP


1"=20'
BASIS OF BEARINGS
C S 1456

46" D FIR (CSBT) WITH FACE SET ALUMINUM NAIL AND WASHER IN E BASE FOR DISTANCE MEASUREMENT

6" DEEP

ALDER AND D. FIR

MONUMENT DETAIL



3 1/4" BRASS DISK

LEGEND

- SET 5/8" X 30" REBAR WITH YELLOW PLASTIC CAP MKD "BENTON COUNTY SURVEYOR"
- (F) MEASUREMENT TO FACE
- (C) MEASUREMENT TO CENTER
- ⊙ GOVERNMENT MONUMENT SET AS SHOWN
- ⊙ BEARING TREE AS NOTED
- CSBT COUNTY SURVEYORS BEARING TREE
- GLO GENERAL LAND OFFICE
- BEARING TREE STUMP AS NOTED

NEW ACCESSORIES

- 1 SET REBAR (SEE LEGEND) 6" BELOW GROUND LEVEL S38°21'E, 27 39 FEET
- 2 SET REBAR (SEE LEGEND) 6" BELOW GROUND LEVEL N69°21'W, 25 15 FEET

NOTES

COMPASS DECLINATION IS 20° EAST ALL MEASURED DISTANCES AND BEARINGS ARE TO THE CENTER OF THE OBJECT, UNLESS OTHERWISE NOTED ALL BEARING TREES ARE PAINTED AND HAVE A BT TAG ATTACHED, FACING THE CORNER UNLESS OTHERWISE NOTED ALL NEW BEARING TREES HAVE A PLASTIC WASHER (STAMPED "BENTON COUNTY SURVEYOR CORNER RESTORATION") ATTACHED (BY ALUMINUM NAIL) TO THE FACE, BELOW THE "BT" FOR DISTANCE AND ANGLE MEASUREMENT UNLESS OTHERWISE NOTED THE DRAWING IS FROM AUTOCAD RELEASE 2006

THIS RESTORATION WAS PERFORMED AT THE DIRECTION AND APPROVAL OF THE BENTON COUNTY SURVEYOR ms

FIRM/AGENCY BENTON COUNTY SURVEYOR'S OFFICE
 ADDRESS 360 SW AVERY AVE CORVALLIS OR 97333, PH 766-6821
 PRESENT DAVID M DEAN, PLS AND BERNIE ALTENBACH, SURVEY TECH
 EQUIPMENT LEICA TCR 1105 WITH TDS ON BOARD

REGISTERED
PROFESSIONAL
LAND SURVEYOR

5/15/06 *David M. Dean*

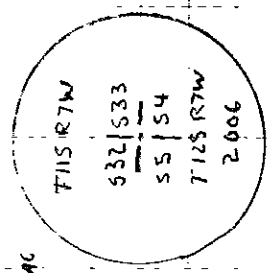
OREGON
JULY 13, 1984
DAVID M DEAN
2090

RENEWAL DATE 12/31/07

11/300/100
THIS RTW
32.133
5/14
T125 RTW

REMONUMENTING

Fd 1/2" x (24") 1 P. 1" BELOW GROUND LEVEL FOR COR. POSITION
 Fd ROTTEN REMAINS NEASE GLO BT'S
 NO VS TIED t CTR OF REMAINS
 NO EVIDENCE REMAINS OF F.M. WILKES BT (50" DEAD FIR)
 Fd W.C.G. FIR BT NOW 46" W/ COVERED
 Fc. GASS OF BNGS (INC THIS RESTORATION, W.C.G. ALDER-GONE, Fd A GIBSON BT NOW 21" ALDER w/VISIBLE BARK SCRIBING "THIS RTW RS 359", Fd 2 PETERSONS ALDER BT'S
 DROVE 1/2' 1 P. TO 5' BELOW GR LEVEL SET 2" X 3 1/2" G.I.P. OVER 1 P. W/ 3.14 BRASS DISK CONC. IN TOP 1' ABOVE GR LEVEL MKD AS SHOWN. SET 6' ORANGE CARBONITE POST 0 1/2' N. COR ON GENTLE SLOPE t 7 1/2' E of GRAVEL RD loc. TAG
 ON 16" DEER 10'E OF RD

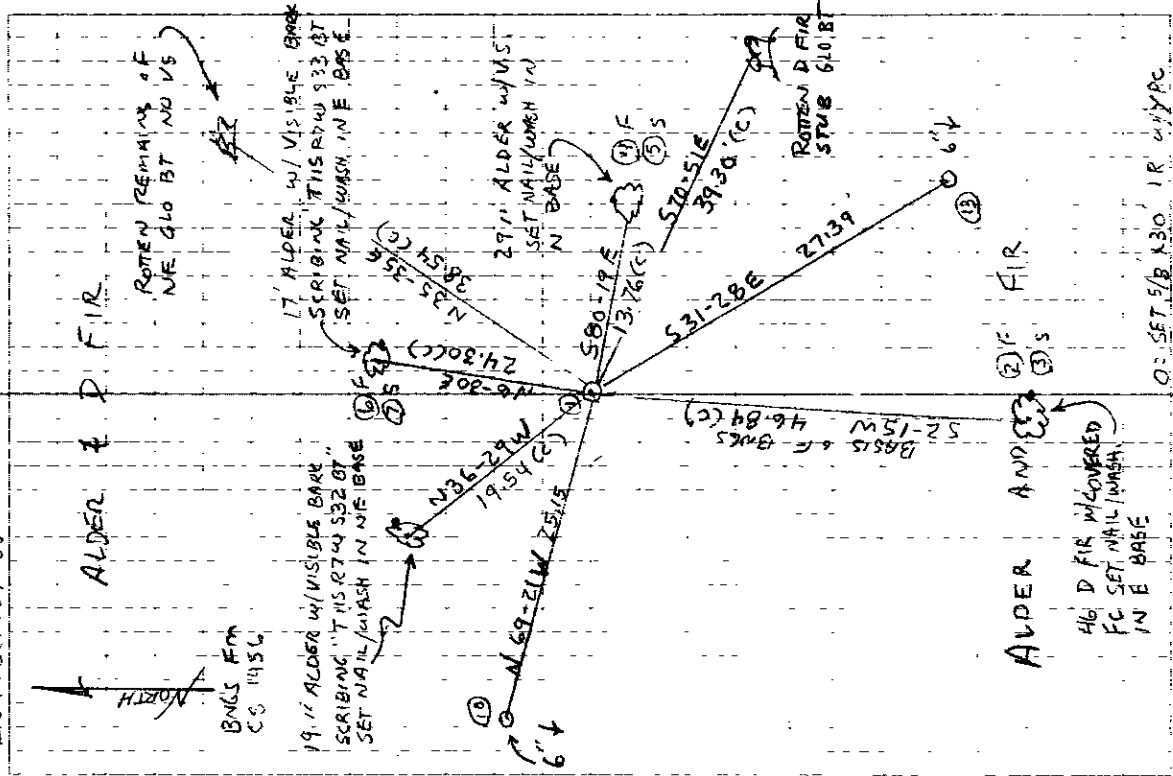


3 1/4 BRASS DISK

PTLY, CLOX, MILO
62° F 20.9° Hg
LEICA TOR1105/TDS

4/20/06
D DEAN
B ALTENBACH

24/6



#28 / Cor of Secs 7, 12, 13 + 18 Tp 13-5 + 4 W
 Set 1/2" galvanized pipe 30" long tree and stump standing
 Maple 18" in diam bears N 66°-05 E 62.8'
 Ash 10" " " S 39-30 E 25.7'
 Maple 11 " " " N 86°-W 18.2'
 Ash 12 " " " S 61-30 W 69.8'

" V 1/4 Corner bet Secs 1 + 12 Tp 13-5
 drove 3/4 x 44" galvanized iron pipe 1 tree standing
 An Oak 8" in diam bears N 11°-30' E 215.1'

" V 1/4 corner bet Secs 6 + 7 Tp 13-5
 34" iron pipe, original cut on South standing
 a Fir 15" in diam bears N 38-30 E 48.0 = 31.8'
 " " 15 " " " S 83° E 27.8'

#30 V N.E. cor of Andrew Foster D.L.C Tp 13-5
 FM W Set 24" section of section bar, 1st standing
 an Oak 24" in diam bears N 7-30 E 71.9'
 " " 14" " " N 15-55 W 118.9'

#31 1/4 cor. bet. Secs 28 + 33 Tp 11-7
 FM W a Fir 26" in diam, bears S 19-40 W 11.7
 " " 22" " " N 21-20 W 9.1
 Set Stone 24x8x6" Stump and tree down

Corner to Secs 28, 29, 32 + 33 Tp 11-7
 Set Thimble and box of a 2 1/2" Wagon old trees down, no marks
 a dead Fir 44" in diam bears N 46°-E 56.1'
 " " 42" " " S 68-25 E 41.1'
 " " 24" " " S 42-W 24.1'
 " " 42" " " N 76-20 W. 42.0'

" 1/4 Sec. Cor bet Secs 32 + 33 Tp 11-7
 Set stake, old trees almost gone
 a Fir 15" in diam bears S 49-30 E 35.8'
 " " 12" in diam N 66-15 W 31 + 3'

Corner to Secs. 32, 33, 4 + 5 Tp 11-7 + T 12-7
 Set 1/2" x 24" gal pipe, trees all gone but one in S.E.
 a Red Fir 50" in diam. bears N 62-30 E 80.6'
 an Alder 11" in dia bears N 72° E a 44" - A Fir 6" in dia bears S 24° W a 707 ch. W.C.G. Jan 1940 Above said with

" 1/4 Sec. cor bet Secs 32 + 5. Tp 11-7 + T 12-7
 Set Fir limb stake 1x4x36" mld GS #31 1 dead tree sitting
 a Fir 5" in diam bears N 71-45 E 21.25'
 " " 4" " " S 27-55 W 92.3' Vert 219°

" 1/4 Sec Cor bet Secs 29 + 32. Tp 11-7
 Cedar Stake 4x4x36 mld GS Cedar stump remaining
 a Fir 30" in diam bears S 92-55 W 22.3'
 " " 14" " " N 8-30 W 43.4'

11-7-32,33 and 12-7-4,5

Corner to Sections 32,33,4 and 5, Twp. 11-7 and T 12-7

1141

Reestablishment by F. M. Wilkes

Date Dec., 1907

Set $\frac{1}{2}$ " x 24" gas pipe (Trees all gone but one in S.E.)
Dead Fir 50" in diam bears N62-30E 80.6 feet

Replacement by W. C. Galloway

January 1940

Alder 11" in diam bears N72° E

0.466 chains

Fir 6" in diam bears S2 $\frac{1}{2}$ °W

0.707 chains

Restored by Arnold G. Gibson

July 24, 1957

var. 20°

Set 4 x 4 x 72" white painted Cedar post 1.0' SE of pipe
Alder 19" bears S82°E 14.5 ft.; mkd., OSBF location poster

Dead Fir 50" bears N62 $\frac{1}{2}$ °E 30.6 ft.; now 45" rotted stub, old axe work remaining

Alder 11" bears N72°E .046 ch.; now 13", scribe visible, distance is 31.5'

Fir 6" bears S2 $\frac{1}{4}$ °W .707 ch.; now 26", face unexposed.

Witnesses, Clarence Skob and Don Bentz

FOR ADDITIONAL INFORMATION SEE THE T115 R74 FILE IN THE CORNER
RESTORATION CORRESPONDENCE FILE DRAWER (CJL 7/17/90)

117300100

SEE COR. RES. NO. 1141
(CJL 7/17/90)

RESTORED CORNER FOR OREGON STATE BOARD OF FORESTRY

Section corner common to Sections 4, 5, 32 and 33,
T. 11 & 12S, R. 7W, W.M., Benton County, Oregon.°

ORIGINAL

Post (now missing) from which a:

- 40" Burnt Fir bears S70°E 60 lks.; now a rotted stub.
- 36" Burnt Fir bears N40°E 56 lks.; now a rotted stub.
- 40" Burnt Fir bears N60°W 57 lks.; now missing.
- 30" Burnt Fir bears S60°W 109 lks.; now missing.

RESTORED by F. M. Wilkes, December 1907

1/2" x 24" galvanized pipe (found 1 1/4" x 36" above ground) from which a:

- 50" Dead Fir bears N62 1/2°E 80.6 ft.; now 45" rotted stub, old
axe work remaining.

Restored by W. C. Galloway, January 1940

- 11" Alder bears N72°E .046 ch. (now 18", bark scribes CS 32
BT visible, distance is 31.5").
- 6" Fir bears S2 1/4°W .707 ch. (now 26", face unexposed).

RESTORED

Var. 20°


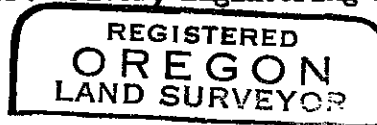
Set 4"x4"x72" white painted Cedar post 1.0' SE of pipe, from which a:

- 19" Alder bears S82°E 14.5 ft.; scribed in bark T12S R7W S4 BT RS 359.

Oregon State Board of Forestry metal location poster on 19" Alder BT.

Dated July 24, 1957.

Restored by Elbert Driver under my direction.
Elbert Driver, Engineering Aide



Present and witnessed by Clarence Skog
Don Bentz

BENTON COUNTY SURVEYORS OFFICE - CORNER RESTORATION

03066

T. 11 S, R. 7 W, W B & M, BENTON COUNTY, OREGON

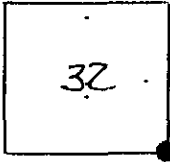
REPORTED BY JIM PETERSON

SECTION 32

The information shown hereon was taken from
the referenced county survey Date 7/31/90
COL

TITLE L.S. 1084

DATE 8-6-1982



● OFFICIAL CORNER FOUND

○ CORNER SET

11-7 12-7

SEC 32 CORNER COMMON TO SEC 32, 33, 4 & 5

IS 1/2" I.D. IRON PIPE
DESCRIBE

ADDITIONAL INFORMATION

SET

12" ALDER, N. 38°W, 19.3' SCRIBED
" T11S R7W S32 BT "

SEE C.S. 7435

OVER

LEGIBLE MARKS ON BEARING OBJECTS

	HEALED FACE	SCAR VISIBLE	SCRIBING VISIBLE	T11S R7W S33 BT
	FOUND	FOUND	FOUND	SET
KIND	FIR	ALDER STUMP	ALDER	ALDER
SIZE	28"	22"	24"	10"
BEARING	S. 02 1/2° W.	N. 72° E	S. 82° E.	N. 06° E.
DISTANCE	46.7'	30.7'	14.2'	24.8'
BT TAG POSTED				

BENTON COUNTY SURVEYORS OFFICE - CORNER RESTORATION

3173

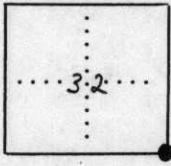
T. 11 S, R. 7 W, W. B. & M., BENTON COUNTY, OREGON

REPORTED BY Jim Young

SECTION 32

TITLE _____

DATE 9-6-83



● OFFICIAL CORNER FOUND

○ CORNER SET

SEC. CORNER COMMON TO SEC. 32, 33, 5 & 4
IS 1/2" IRON PIPE

DESCRIBE

ADDITIONAL INFORMATION

FOUND 22" ALDER STUMP, N72°E, 30.7' IN
ADDITION TO BT'S LISTED AT RIGHT.
FOUND WHITE FIBER GLASS POST

BEARINGS AND DISTANCES PER JULY 22, 1983 SURVEY
BY PETERSON & ASSOC.

LEGIBLE MARKS ON BEARING OBJECTS

KIND	<u>D. FIR</u>	<u>ALDER</u>	<u>ALDER</u>	<u>ALDER</u>
SIZE	<u>28"</u>	<u>24"</u>	<u>10"</u>	<u>12"</u>
BEARING	<u>S02°15'W</u>	<u>S82°E</u>	<u>N06°E</u>	<u>N33°W</u>
DISTANCE	<u>46.7'</u>	<u>14.2'</u>	<u>24.8'</u>	<u>19.3'</u>
BT TAG POSTED	<u>YES</u>	<u>YES</u>	<u>YES</u>	<u>YES</u>

OVER

