

CS 1721

117300460

Done ✓

RESTORED CORNER FOR OREGON STATE BOARD OF FORESTRY

SEE COR. REST. NO. 1056
(CJL 7/16/90)

North One Sixteenth corner common to Sections 16 and 17, T. 11S., R. 7W.,
W.M., Benton County, Oregon.

ORIGINAL

1/2" iron pipe (found in place) from which a:

6" Cherry bears N.21 $\frac{1}{2}$ ^oW. 13 lks.; now 9", portion of CS 199 BT
visible (Bearing is N.13^oW.)

6" Fir bears S.21 $\frac{1}{2}$ ^oW. 7 lks.; now 11", face covered (bearing is
S12^oW.)

RESTORED

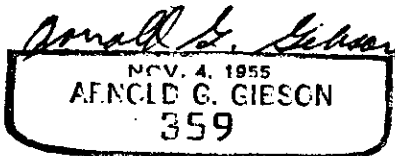
Var. 21^oE.

Set 1 $\frac{1}{2}$ " x 36" galvanized iron pipe with 3" bronze cap marked "OREGON
STATE BOARD OF FORESTRY N.1/16 S16 S17 1957 RS359," 34 inches in
ground over above 1/2" pipe.

Oregon State Board of Forestry metal location poster on 6" Fir BT.
Set 4" x 4" x 72" white painted cedar post 1.0' N.W. of Pipe.

Dated June 14, 1957

Restored by Elbert Driver under my direction.
Elbert Driver, Engineering Aide



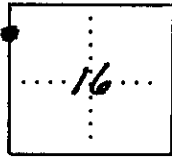
Present and witnessed by Jerry Schwalen
Clarence Skog
Don Bentz

BENTON COUNTY SURVEYORS OFFICE - CORNER RESTORATION

1056

T 11 S, R 7 W, W. B. & M., BENTON COUNTY, OREGON
SECTION 16

REPORTED BY Arnold G. Gibson
TITLE Surveyor (359)
DATE June 19, 1957



● OFFICIAL CORNER FOUND
○ CORNER SET

FOR ADDITIONAL INFORMATION SEE THE THIS RTW FILE IN THE CORNER RESTORATION CORRESPONDENCE FILE DRAWER (CJL 7/16/90).

16 CORNER COMMON TO SEC. 16 & 17
is Iron Pipe Gal. 1 1/2" x 36"
DESCRIBE

ADDITIONAL INFORMATION

Galvanized Iron Pipe with 3" Bronze Cap marked "Oregon State Board of Forestry N. 1/16 S. 16 S. 17 1957 RS 359," 3/4" in ground over existing 1/2" pipe. Oregon State Board of Forestry Metal location poster on 6" Fir Bt. Set 4' x 4' x 72" White painted Cedar post 1.0' N.W. of pipe.

OVER

LEGIBLE MARKS ON BEARING OBJECTS

	<u>CS</u>		
	<u>199</u>		
	<u>BT</u>		
KIND	<u>Cherry</u>	<u>Fir</u>	
SIZE	<u>6"</u>	<u>11"</u>	
BEARING	<u>N 2 1/2° W</u>	<u>S 2 1/2° W</u>	
DISTANCE	<u>13 LKS.</u>	<u>7 LKS.</u>	
BT TAG POSTED	<input checked="" type="checkbox"/>		

BENTON COUNTY SURVEYORS OFFICE - CORNER RESTORATION

3260

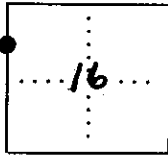
T. 11 S, R. 7 W, W. B. & M., BENTON COUNTY, OREGON

SECTION 16

REPORTED BY THEODORE LANGTON

TITLE REG. LAND SURVEYOR

DATE MAY 31, 1984



● OFFICIAL CORNER FOUND

○ CORNER SET

N 1/4 CORNER COMMON TO SEC. 16, 17 & _____
IS GALVANIZED IRON PIPE W/ 3" CAP
DESCRIBE _____

ADDITIONAL INFORMATION

3" BRONZE CAP MARKED "OREGON STATE BOARD OF FORESTRY, RS 359, 1957, N 1/4 S16 S17"

OVER

LEGIBLE MARKS ON BEARING OBJECTS

	FOUND	FOUND		
	ROTTED FACE	HEALED FACE		
KIND	<u>CHERRY</u>	<u>DOUGLAS-FIR</u>		
SIZE	<u>10"</u>	<u>20"</u>		
BEARING	<u>N 14° W</u>	<u>S 15° W</u>		
DISTANCE	<u>8.25'</u>	<u>4.06'</u>		
BT TAG POSTED		<input checked="" type="checkbox"/>		

REGISTERED PROFESSIONAL LAND SURVEYOR

Theodore Langton

OREGON
JULY 13, 1979
THEODORE JAMES LANGTON
1823

BENTON COUNTY CORNER REWITNESS FORM

SECTION 17 & 16 TOWNSHIP 11S RANGE 7W W.M. BLM ID _____

DLC _____ CORNER _____ N 1/16 _____

DATE 8/16/93 CORNER RESTORATION FIELD BOOK _____ PAGE _____

REWITNESSED CORNER FOR STATE OF OREGON - DEPT. OF FORESTRY
NORTH ONE SIXTEENTH CORNER COMMON TO SECTIONS 16 AND 17, TOWNSHIP 11
SOUTH, RANGE 7 WEST, W.M., BENTON COUNTY, OREGON.

ORIGINAL:

- 1/2" IRON PIPE, C.S. #00008
- 6" CHERRY N21 1/2°E 0.127 CHS. NOW CUT STUMP, ROOT WAD TIPPED OVER, OUT OF PLACE.
- 6" FIR S02 1/2°W 0.07 CHS., NOW 25" FIR S12°W 4.62', VISIBLE SCAR, FACE NOT OPENED.

RESTORATION:

O.S.B.F. 1957 C.S. # 1056, SET 1 1/2" X 36" GALVANIZED IRON PIPE WITH 3" BRONZE CAP OVER 1/2" PIPE; NOW IN PLACE.


REWITNESSED:

24" FIR N22°E 34.91' TO A WASHER MARKED RS2016 AND NAILED INTO BOTTOM OF FACE SCRIBED "N1/16 S16 BT".

4"X4"X72" WHITE PAINTED CEDAR POST 1.0' N.W., WHITE FIBERGLASS POST ALONG SIDE.
YELLOW METAL LOCATION PLAQUES NAILED TO BOTH FIR B.T.'S

NOTE: BEARINGS WERE OBSERVED WITH HAND COMPASS AND DISTANCES WERE MEASURED WITH STEEL TAPE.

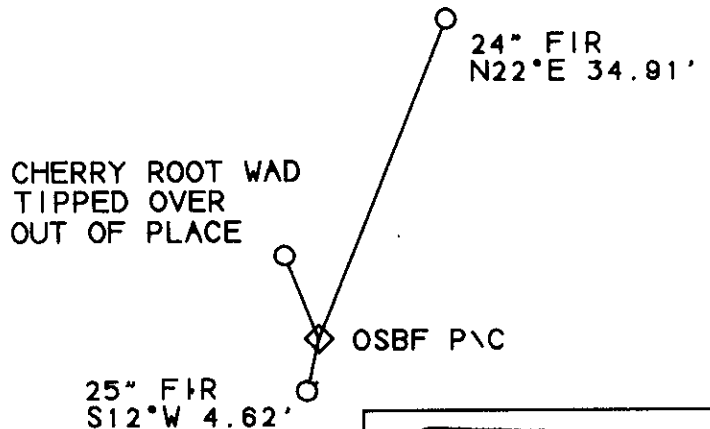
MONUMENT DETAIL



MAG. DEC. 19 3/4° E



SKETCH (SCALE 1" = 20')



NOTES:

WITNESS:
ANN L. CURRY

FIRM/AGENCY:
OREGON DEPARTMENT OF FORESTRY
24533 ALSEA HIGHWAY
PHILOMATH, OREGON 97370

REGISTERED
PROFESSIONAL
LAND SURVEYOR

Mark E. Steele
OREGON
JULY 10, 1982
MARK E. STEELE
2513

EXPIRES 12-31-94

BENTON COUNTY CORNER REWITNESS FORM

SECTION 17 & 16 TOWNSHIP 11S RANGE 7W W.M. BLM ID _____

DLC _____ CORNER _____ N 1/16 _____

DATE 6/16/93 CORNER RESTORATION FIELD BOOK _____ PAGE _____

REWITNESSED CORNER FOR STATE OF OREGON - DEPT. OF FORESTRY
NORTH ONE SIXTEENTH CORNER COMMON TO SECTIONS 16 AND 17, TOWNSHIP 11
SOUTH, RANGE 7 WEST, W.M., BENTON COUNTY, OREGON.

ORIGINAL:

- 1/2" IRON PIPE, C.S. #00008
- 6" CHERRY N21 1/2°E 0.127 CHS. NOW CUT STUMP, ROOT WAD TIPPED OVER, OUT OF PLACE.
- 6" FIR S02 1/2°W 0.07 CHS., NOW 25" FIR S12°W 4.62', VISIBLE SCAR. FACE NOT OPENED.

RESTORATION:

O.S.B.F. 1957 C.S. # 1056, SET 1 1/2" X 36" GALVANIZED IRON PIPE WITH 3" BRONZE CAP OVER 1/2" PIPE; NOW IN PLACE.


REWITNESSED:

24" FIR N22°E 34.91' TO A WASHER MARKED RS2016 AND NAILED INTO BOTTOM OF FACE SCRIBED "N1/16 S16 BT".

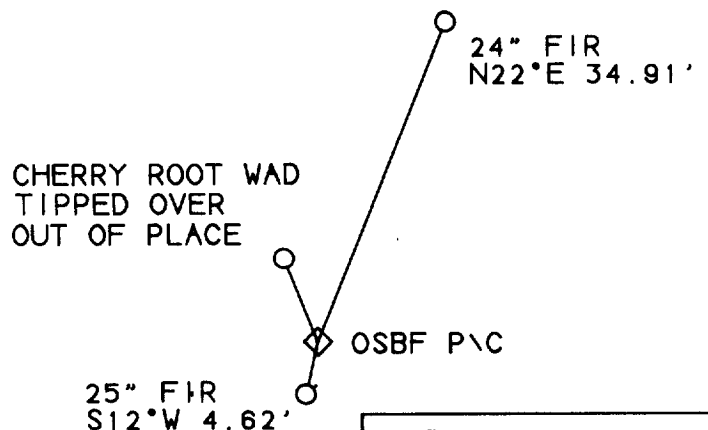
4"X4"X72" WHITE PAINTED CEDAR POST 1.0' N.W., WHITE FIBERGLASS POST ALONG SIDE.
YELLOW METAL LOCATION PLAQUES NAILED TO BOTH FIR B.T.'S

NOTE: BEARINGS WERE OBSERVED WITH HAND COMPASS AND DISTANCES WERE MEASURED WITH STEEL TAPE.

MONUMENT DETAIL



SKETCH (SCALE 1" = 20')



NOTES:

WITNESS:
ANN L. CURRY

FIRM/AGENCY:
OREGON DEPARTMENT OF FORESTRY
24533 ALSEA HIGHWAY
PHILOMATH, OREGON 97370

REGISTERED
PROFESSIONAL
LAND SURVEYOR

Mark E. Steele
OREGON
JULY 10, 1982
MARK E. STEELE
2510

EXPIRES 12-31-94