

CORNER FILE TRACKING

H:\Survey\Corners\Misc\Filetrac.doc

11/23/98

| |
|----------------------|
| CORNER NUMBER |
| 117320640 |

| STEP | HISTORY() | RESTORATION(N1) |
|---------------------------|-----------|-----------------|
| Form Prepared, DB | N/A | N/A |
| Field Inspection, DB | N/A | N/A |
| Form Checked, DB | N/A | N/A |
| Form Edited, DB | N/A | N/A |
| Form Signed, DB | N/A | N/A |
| Authorize Payment, DB | N/A | N/A |
| Archive Digital Files | N/A | N/A |
| Collect Documents | N/A | N/A |
| Scanned | | 7/14/00 |
| Copy For Filming | | 7/24/00 |
| Filed, DB | | " |
| Finish index (count unit) | N/A | N/A |
| Filmed (Archived), DB | — | 12/12/00 |

(DB) = Entry needed in database (Access).

COMMENTS:

7/10/00 - READY TO BE REINDEXED ✓

7/24/00 THE CORNER WAS NOT ENTERED INTO THE DB. IT IS A 11/18 ✓

OREGON CORNER RESTORATION FORM

Section 4 Township 11 S Range 7 W

County Benton Date 5/4/00

CORNER DESIGNATION

CW1/16 Corner

- Condition Report Only
- Not Found
- Renewed
- Unrecorded
- Surveyed In
- Referenced Out

Previous Renewals/Surveys, etc. Hard Copy 11-7-00001
C.S. 8855

Restoration 117320640N1

Monument(s) & Accessories Found: (Condition and Source)

Found: 3 1/4" OSBF brass cap

Found: 24" Fir Stump, (S26°E, 5.00 to face) Scribing visible (117320640N1)

Found: 26" Fir, (N21°E, 19.18 to face) Healed face (117320640N1)

Found: 24" Fir Stump, (N71°W, 0.88 chs.) Scribing visible (11-7-00001)

Found: 20" Fir Stump, (N48°30'E, 0.48 chs.) Healed face (11-7-00001)

Monument Detail

Sketch

Monument Set (Procedures and Description)

New Accessories

Set: 12" Fir, S54°W, 17.2 ft. Marked: "CW1/16 S4 BT"

Location & Comments

Surveyor's Seal

Compass Declination



Firm/Agency

Address

Party Chief Colter Hessel

Notes Brian Peterson

Witness



BENTON COUNTY CORNER RESTORATION FORM

117320640N1

SECTION 4 TOWNSHIP 11S RANGE 7W W.M. BLM ID _____

DLC _____ CORNER CENTER WEST ONE SIXTEENTH

DATE 6/28/94 CORNER RESTORATION FIELD BOOK _____ PAGE _____

ORIGINAL: W.C. GALLOWAY (1915) C.S.#370 - HARD COPY #00001

- 1" IRON PIPE, FOUND IN PLACE
- 11" FIR N57°45'W 0.071 CHS.. NOT FOUND
- 11" FIR N56°30'E .0168 CHS.. NOT FOUND

RESTORATION: 1945. C.S.# 1710. H.C. 0001

- 16" FIR N70°45'W 88 LKS.. NOW 24" STUMP N73°W 58.0' ON SLOPE TO CENTER. FACE IS VISIBLE IN BARK.
- 20" FIR N48°30'E 48 LKS.. NOW 19" STUMP N47°E 32.25' TO CENTER. FACE IS VISIBLE IN BARK.


RESTORATION: O.D.F. 1994

- 1" SET 1 1/2" X 36" ALUMINUM PIPE WITH 3 1/4" CAP OVER THE FOUND 1" PIPE 26" IN THE GROUND AND FROM WHICH A:
- 23" FIR N21°E 19.18' TO A WASHER MARKED RS2016 AND NAILED INTO BOTTOM OF FACE SCRIBED "CW 1/16 S4 BT".
- 23" FIR S26°E 5.00' TO A WASHER MARKED RS2016 AND NAILED INTO BOTTOM OF FACE SCRIBED "1/4 S4 BT".

SET WHITE CARSONITE POST 1.0' N.E. OF THE MONUMENT.
YELLOW METAL LOCATION PLAQUE NAILED TO S.E. B.T..

NOTE: BEARINGS WERE OBSERVED WITH HAND COMPASS AND DISTANCES WERE MEASURED WITH STEEL TAPE.

MONUMENT DETAIL

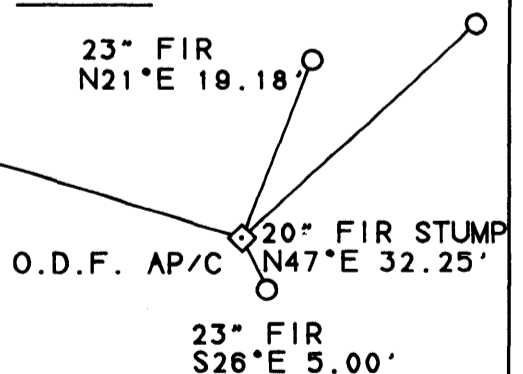


MAG. DEC. 19 3/4° E



16" FIR STUMP
N73°W 58.00'

SKETCH (SCALE 1"=20')



NOTES:

FENCE CORNER APPROXIMATELY 1.0' SOUTH. FENCE LINE BEARS SOUTH AND EAST.

WITNESS:

CHRIS J. HUMCKE

FIRM/AGENCY:

OREGON DEPARTMENT OF FORESTRY
24533 ALSEA HIGHWAY
PHILOMATH, OREGON 97370

REGISTERED
PROFESSIONAL
LAND SURVEYOR

Mark E. Steele
OREGON
JULY 16, 1982
MARK E. STEELE
2016

EXPIRES 12-31-94