

C.S. Road 635 S.W. Corner of S.K. Brown D.L.C. 54 7.12-5
 By W.C. Galloway C.S. Found orig. sandstone, placed other rock by same.
 Witness, V.M. Patterson The orig. N.W. cor. of Nicholas Owenby D.L.C. #62 is 1072.27 feet N. 89° 45 1/2' W.
 Top of Marys Peak Lookout is. S 89° 59 1/2' W.

As above
 Jan. 28, 1946

S.E. corner of Solomank. Brown Cl. 54 T. 12-5
 Set a 1 1/2" shaft. Found pieces of orig. sandstone with letters.
 Oak stump 24" in dia. N. 40° E. 2.31 chs.
 " 30" in dia. bears S. 80° 40' W. 1.75 " Std.
 " 6" (New 190) " N. 12° W. .75 " "
 Blazed oak 12" in dia. " S. 31° W. .156 chs.

am orig. plat
 11-C
 12-6

C.S. No. 254
 C.C. Hansen Dep. C.S.
 Witness: V. Walker
 L.A. Wells

Sec Cor. between Secs 18, 19, 20 & 19 Twp. 14 S., R. 4 & 5 W.
 Set a 3/4" pipe 4' long in river bed Nothing but Willow brush
 near 50 no trees. Corner set from Linn Co Survey #1929

1/4 Sec Cor bet Secs 13 & 18 Twp 14 S., R. 4 & 5 W.
 Set = 3/4" pipe ^{Surf.}/_{8"}
 W. Oak 18" N 56° 20' W. 0.885
 " " 14" N 5° W 0.970

W.

C.S. No. 86
 C.C. Hansen Dep. C.S.
 Witness: A.L. Bergstein
 L.A. Wells

Cor to Secs 22, 23, 26 & 27 Twp. 12 S. R. 5 W.
 Set 5/8" rod ^{Surf.}/_{10"}
 Oak 46" S 5° 23' E 4.440
 " 12" N 87° 30' E 4.150

Cor measure

Cor to Secs. 26, 27, 34, & 35 Twp. 12 S., R. 5 W.
 Set 5/8" rod ^{Surf.}/_{10"}
 3/4" pipe S. 3° 04' E. 2.752 (on West line of Hwy)
 Maple 60" S. 15° 56' W. 4.210.

Lookout

Std.

1/4 Sec Cor between Secs 25 & 36 Twp 12 S., R. 5 W.
 Set 5/8" rod
 Ash 20" S 32° 49' E 1.005
 " " N 22° 33' W 0.625

Cor to Secs. 25, 26, 35, & 36 Twp 12 S., R. 5 W.
 Set 1" rod ^{Surf.}/_{12"}
 Ash 20" N. 72° 05' E. 3.020
 " 14" S. 61° 25' E. 2.770
 Mull. Balm 60" S. 81° 24' W. 6.060

M.C. bet Secs. 25 & 36 Twp. 12 S., R. 5 W.
 Set 5/8" rod
 Maple 40" N. 59° E. 6.11 Std.
 " 48" S. 15° W. 0.645

S. E. corner of Soloman K. Brown Cl 54, Twp. 12-5

Reestablishment by W. C. Galloway

1288
January 28, 1946

Set a $1\frac{1}{2}$ " shaft, found pieces of original sandstone with letters	
Oak stump 24" in diam bears N 40° E	2.31 chains
Oak 30" in diam bears S 80° 40' W	1.75 chains
Oak 6" in diam bears N 12° W	.75 chains
Oak 12" in diam bears S 31° W	.156 chains

Witness V. M. Patterson


73 ✓ SDC 54 12-5 9/6/1988

THE SE CORNER OF SOLAMON BROWN
 D.C. 54 MANDATED BY A
 1 1/2" IRON ROD (LEFT IN PLACE)
 FIRMLY SET 1" ABOVE SURFACE
 FROM WHICH THE ORIGINAL
 BEARINGS TREES BEARS:
 A WHITE OAK STUMP 31"
 1 IN DIAM BEARS N 35° E
~~152~~ 152 FEET DIST ND MARKINGS
 FDD AND
 A WHITE OAK ~~SNHG~~ 30"
 1 IN DIAM (Fallen Down) BEARS
 S 82° W 117° FEET DIST.
 NO MARKS FOUND MEASURED TO
 STUMP HOLE
 GALLOP BY BT'S REE REST. 1288
 WE MEASURED 1/28/1946
 A WHITE OAK 18" 1 IN DIAM
 BEARS S 35° W 97 FEET DIST
 MARKED BY A BLAZE AND SCRIBED
 " D.C. 54 BT " WALKED A BEG W TO
 THE WEST BASE

IS THIS A DO TREE?

A WHITE OAK 28" 1 IN DIAM BEARS
 N 14° W 496 FEET DIST. MARKED
 BY A BLAZE AND SCRIBED " D.C. 54 BT "
 WALKED A BEG W TO THE WEST BASE.

○ OAK TREE
 ○ OAK STUMP



9" OAK POST 15 NE 150 FEET
 2" x 4" x 6" STAKE 15 BESIDE IRON SHAF
 POSTED A SURVEY MARKER SIGN 22 EAST
 CORNER 15 1000 FEET NW OF ANCHOR
 ANCHOR CO. RD 25280
 A DOG
 A WHITE OAK 12" 1 IN DIAM BEARS
 N 53° W 345 FEET DIST. MARKED BY A
 BLAZE AND SCRIBED " D.C. 54 BT " WALKED
 A BEG W TO SW BASE

OREGON CORNER RESTORATION FORM

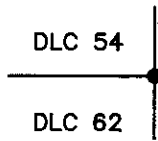
125854020

3530

SECTION SE DLC 54 TOWNSHIP 12 S RANGE 5 W


COUNTY BENTON DATE 9/6/1988

CORNER DESIGNATION



SE CORNER OF THE _____
DLC 61 SOLOMON BROWN _____
DLC No. 54. _____

XXXX CONDITION REPORT ONLY
____ NOT FOUND
____ RENEWED
____ UNRECORDED
____ SURVEYED IN
____ REFERENCED OUT



PREVIOUS RENEWALS/SURVEYS, ETC:

CORNER RESTORATION NUMBER 1288 1/28/1946 BY W.C. GALLOWAY.
GALLOWAY HARDCOPY NUMBER 12-5-00039.

Danna L. Ingram-Friedlander



MONUMENTS AND ACCESSORIES FOUND (CONDITION AND SOURCE):

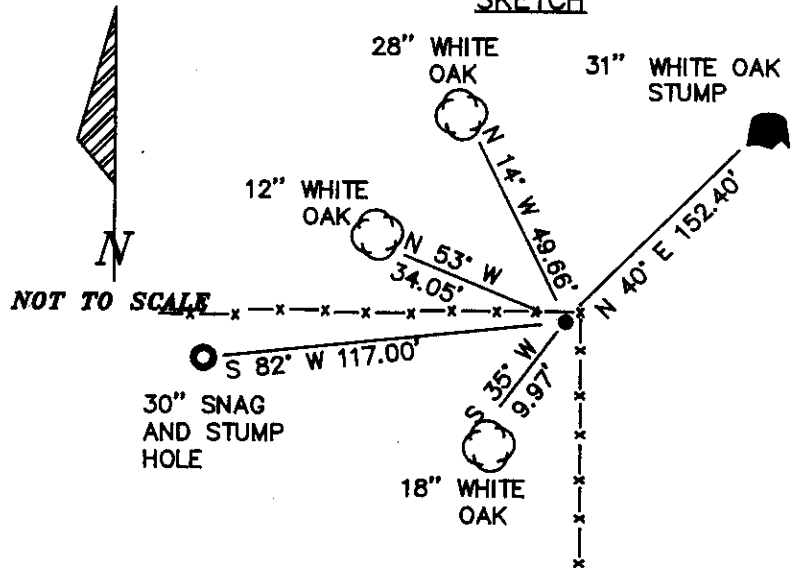
- FOUND: A WHITE OAK STUMP 31" IN DIAMETER BEARS N 40° E 152.40' (N 40° E 152.46' PER CORNER REST. No. 1288). NO MARKS FOUND.
- FOUND: A WHITE OAK SNAG 30" IN DIAMETER BEARS S 82° W 117.00' TO APPROXIMATE STUMP HOLE (S 80° 40' W 115.50' PER CORNER REST No 1288). NO MARKS FOUND.
- FOUND: A WHITE OAK 18" IN DIAMETER BEARS S 35° W 9.97' (S 31° W 10.30' PER CORNER REST No. 1288). TREE IS MARKED BY A BLAZE AND SCRIBED DLC 54 BT. NAILED A BCBW TO THE WEST BASE.
- FOUND: A WHITE OAK 28" IN DIAMETER BEARS N 14° W 49.66' (N 12° W 49.50' PER CORNER REST No. 1288). TREE IS MARKED BY A BLAZE AND SCRIBED DLC 54 BT. NAILED A BCBW TO THE WEST BASE.

MONUMENT DETAIL



~~3-1/4" BRASS CAP~~

SKETCH



MONUMENT SET (PROCEDURES AND DESCRIPTION):

- FOUND: A 1 1/2" IRON ROD 1" ABOVE THE SURFACE. BAR WAS IN GOOD CONDITION AND WAS LEFT IN PLACE. ALSO FOUND A 2" x 4" x 6" STONE NEXT TO IRON ROD SCRIBED "C 3".
- AN 8" OAK POST BEARS NORTHEAST 1.50'. POSTED A "SURVEY MARKER" SIGN BEAR EAST 2.00'.

NEW ACCESSORIES :

A DOUBLE WHITE OAK 12" IN DIAMETER BEARS N 53° W 34.05'. TREE IS MARKED BY A BLAZE AND SCRIBED DLC 54 BT. NAILED A BCBW TO THE SW BASE.

NOTE: BCBW IS A BRASS WASHER STAMPED "BENTON COUNTY SURVEYOR'S OFFICE". ALL DISTANCES ARE TO BCBW, BEARINGS ARE TO CENTER OF TREE, TREE DIMENSIONS ARE MEASURED DIAMETERS, UNLESS OTHERWISE NOTED.

LOCATION AND COMMENTS :

CORNER IS APPROXIMATELY 1000 FEET NORTHWEST OF AIRPORT ROAD COUNTY ROAD NUMBER 25280. FENCE CORNER IS NORTHEAST 1.50 FEET.

COMPASS DECLINATION : 20°E

FIRM/AGENCY : BENTON COUNTY PUBLIC WORKS

ADDRESS : 360 S.W. AVERY CORVALLIS, OREGON

PARTY CHIEF : RAYMOND E. WILSON

NOTES : ANDREW FOSTER

WITNESS :