

**127300500**

DATE 03/10/2020TOWNSHIP 12 SOUTH, RANGE 7 WEST, WILLAMETTE MERIDIAN; SECTION 8 CORNER SOUTHEAST  
DONATION LAND CLAIM N/A CORNER N/A**COMMON CORNER(S):**SOUTHWEST CORNER SECTION 9  
NORTHWEST CORNER SECTION 16  
NORTHEAST CORNER SECTION 17**RECORDS (INFORMATION IN BOLD ITALICS IS COUNTY STAFFS' INTERPRETATION OF THE RECORD)**

BASED ON EXTENSIVE RESEARCH AND RECOVERY OF EVIDENCE, THIS OFFICE HAS DETERMINED THAT MOST GENERAL LAND OFFICE SURVEYORS IN BENTON COUNTY BEFORE 1890 MEASURED TO THE FACE OF BEARING TREES.

- [01] GENERAL LAND OFFICE (GLO) NOTES BY E. P. HENDERSON, D.S., DATED MAY 26, 1875. SET POST FROM WHICH A FIR 10" DIA BEARS N65°E, 30 LINKS (19.80 FEET); FIR 12" DIA BEARS S10°E, 32 LINKS (21.12 FEET); FIR 16" DIA BEARS S10°W, 59 LINKS (38.94 FEET); FIR 10" DIA BEARS N5°W, 55 LINKS (36.30 FEET).
- [02] GENERAL LAND OFFICE (GLO) NOTES BY CLARK SMITH, D.S., DATED DECEMBER 10, 1878. THE POST AND BEARING TREES ARE STANDING AND AGREE WITH THE DESCRIPTIONS FURNISHED BY THE OFFICE.
- [03] BENTON COUNTY SURVEY NO. 1405 (OLD NO. 156) FIELD NOTES (FIELD BOOK 69, PAGE 13) BY W. C. GALLOWAY, C.S., DATED NOVEMBER 28, 1938. FOUND STAKE. SET 1" PIPE, 54" LONG. FIR 10" DIA (GLO BT) BEARS N6-1/2°W, 0.546 CHAINS (36.04 FEET); FIR 10" DIA (GLO BT) BEARS N66-1/2°E, 0.30 CHAINS (19.80 FEET); FIR 12" DIA (GLO BT) BEARS S20-1/2°E, 0.32 CHAINS (21.12 FEET), MARK WEST; FIR 16" DIA (GLO BT) BEARS S16°W, 0.59 CHAINS (38.94 FEET), MARK WEST.
- [04] BENTON COUNTY CORNER RESTORATION BOOK NO. 1, PAGE 223, BY W. C. GALLOWAY, C.S., DATED NOVEMBER 28, 1938. FOUND STAKE. SET 1" PIPE, 54" LONG. FIR 10" (NOW 36") DIA (GLO BT) BEARS N6-1/2°W, 0.546 CHAINS (36.04 FEET); FIR 10" (NOW 24") DIA (GLO BT) BEARS N66-1/2°E, 0.30 CHAINS (19.80 FEET), STANDING; FIR 12" (NOW 36") DIA (GLO BT) BEARS S20-1/2°E, 0.32 CHAINS (21.12 FEET), STANDING, MARK ON WEST FOR MEASURE; FIR 16" (NOW 34") DIA (GLO BT) BEARS S16°W, 0.59 CHAINS (38.94 FEET), STANDING, MARK ON WEST FOR MEASURE.
- [05] BENTON COUNTY CORNER RESTORATION NO. 1627. TRANSCRIBED FROM RECORD [04] AND MAY CONTAIN ERRORS AND/OR OMISSIONS.
- [06] BENTON COUNTY MAP NO. 12-7-00008 BY W. C. GALLOWAY, C.S., DATED JULY 1, 1944. 1" PIPE.
- [07] BENTON COUNTY MAP NO. 12-7-00004 BY UNKNOWN DRAFTSMAN, NO DATE GIVEN. 1" PIPE. FIR 10" DIA (GLO BT) BEARS N6-1/2°W, 0.546 CHAINS (36.04 FEET), STANDING; FIR 10" DIA (GLO BT) BEARS N66-1/2°E, 0.30 CHAINS (19.80 FEET), STANDING; FIR 12" DIA (GLO BT) BEARS S20-1/2°E, 0.32 CHAINS (21.12 FEET), STANDING, MARK WEST; FIR 16" DIA (GLO BT) BEARS S16°W, 0.59 CHAINS (38.94 FEET), STANDING, MARK WEST.
- [08] BENTON COUNTY MAP NO. 12-7-00003 BY UNKNOWN DRAFTSMAN, NO DATE GIVEN. 1" PIPE. FIR 10" DIA (GLO BT) BEARS N6-1/2°W, 0.546 CHAINS (36.04 FEET), STANDING; FIR 10" DIA (GLO BT) BEARS N66-1/2°E, 0.30 CHAINS (19.80 FEET), STANDING; FIR 12" DIA (GLO BT) BEARS S20-1/2°E, 0.32 CHAINS (21.12 FEET), STANDING, MARK WEST; FIR 16" DIA (GLO BT) BEARS S16°W, 0.59 CHAINS (38.94 FEET), STANDING, MARK WEST.
- [09] BENTON COUNTY SURVEY NO. 2488 BY MARTIN L. BEYERLEIN, P.L.S., DATED JUNE 25, 1953. FOUND 1" PIPE.
- [10] BENTON COUNTY SURVEY NO. 3252 BY MARTIN L. BEYERLEIN, P.L.S., DATED JUNE 4, 1959. FOUND 1" PIPE. ALL TREES CUT BUT WITH HIGH STUMPS STANDING. THIS SURVEY MISIDENTIFIES THIS CORNER ON THE SURVEY AS THE CORNER FOR SECTIONS 7, 8, 16, AND 17.
- [11] CERTIFIED RECORD OF LAND CORNER MONUMENTATION BY WILLIAM H. PERRY, P.E., DATED FEBRUARY 7, 1973. FOUND 1" IRON PIPE FROM WHICH A FIR STUMP 32" DIA (GLO BT) BEARS N68°E, 20.3 FEET; FIR STUMP 39" DIA (GLO BT) BEARS S20°E, 21.2 FEET; FIR STUMP 47" DIA (GLO BT) BEARS S16°W, 39.9 FEET; FIR STUMP 31" DIA (GLO BT) BEARS N11°W, 36.5 FEET. AS THE EVIDENCE FOUND AGREES WITH THE ORIGINAL GLO RECORD, AT THE LOCATION OF THE FOUND PIPE SET A 2-5/8" BRASS CAP MARKED "T12S R7W S8 S9 S17 S16 PE 7097 1973" WELDED ON A 2" X 30" GALVANIZED IRON PIPE WITH 10" X 10" IRON BASE PLATE SET 20" IN GROUND, 4" X 6" IMPORTED BASALT STONE, CONCRETE CHUNKS AND 4 PIECES OF SMALL RED BRICK WERE PLACED AROUND PIPE. NEW BEARING TREES: A HEMLOCK 13" DIA BEARS N30°W, 17.4 FEET, SCRIBED "T12S R7W S8 BT"; FIR 4" DIA BEARS N48°E, 49.6 FEET, SCRIBED WITH AN "X" AT BREAST HEIGHT "BT"; HEMLOCK BEARS S42°W, 21.7 FEET, SCRIBED "T12S R7W S17 BT"; FIR 5" DIA BEARS S40°30'E [sic.], 19.3 FEET, SCRIBED "T12S R7W S16 BT". SET TWO 6" [sic.] STEEL FENCE POSTS, ONE 3 FEET EAST OF THE CORNER WITH A PROPERTY BOUNDARY SIGN ATTACHED, AND ONE 3 FEET SOUTH OF THE CORNER WITH A PROPERTY BOUNDARY SIGN AND AN ATTENTION SIGN ATTACHED. PLACED A 1" BRASS WASHER STAMPED "PE 7097" NAILED FLUSH AT SCRIBED "BT" MARK.
- [12] BENTON COUNTY CORNER RESTORATION NO. 1628. COPIED FROM RECORD [11] AND MAY CONTAIN ERRORS AND/OR OMISSIONS.
- [13] BENTON COUNTY SURVEY NO. 7688 BY KENNETH M. WIGHTMAN, II, P.L.S., AND JAMES M. GRIFFIS, P.L.S., DATED NOVEMBER 1, 1983. FOUND 2-5/8" BRASS CAP MARKED "T12S R7W S8 S9 S17 S16 1973 PE 7097" FROM WHICH FIR STUMP 32" DIA (GLO BT) BEARS N62°E, 20.1 FEET; FIR 11" DIA BEARS N44°E, 49.6 FEET, "X" IN BARK; FIR STUMP 30" DIA (GLO BT) BEARS N6°W, 36.5 FEET; HEMLOCK 20" DIA BEARS N34°W, 17.4 FEET, SCRIBING VISIBLE; HEMLOCK 14" DIA BEARS S42°W, 21.7 FEET, SCRIBING VISIBLE; FIR STUMP 42" DIA (GLO BT) BEARS S16°W, 39.9 FEET; FIR STUMP 38" DIA (GLO BT) BEARS S20°E, 21.2 FEET; FIR 10" DIA BEARS S40°E, 19.3 FEET, HEALED FACE. MEASUREMENTS TO BEARING TREES ARE TO AN ALUMINUM NAIL DRIVEN PERPENDICULAR TO THE CENTER OF THE TREE APPROXIMATELY ONE FOOT ABOVE THE ROOT COLLAR.

DATE 03/10/2020

- [14] BENTON COUNTY SURVEY NO. 7820 BY MICHAEL J. SCHWARTZ, P.L.S., DATED APRIL-MAY, 1986. BRASS CAP ON A 2-1/2" IRON PIPE IN A ROCK MOUND, 4" OUT OF THE GROUND, MARKED "T12S R7W S8 S9 S17 S16 1973 PE 7097", FROM WHICH FIR STUMP 33" DIA (GLO BT) BEARS N65°E, 20.5 FEET; FIR 13" DIA BEARS N45-1/2°E, 49.9 FEET WITH CHOPPED "X" AND HEALED LOWER BLAZE; FIR STUMP 38" DIA (GLO BT) BEARS S22°E, 21.1 FEET; FIR 12" DIA BEARS S43°E, 19.3 FEET WITH HEALED DOUBLE BLAZE; FIR STUMP 48" DIA (GLO BT) BEARS S14°W, 40.0 FEET; HEMLOCK 15" DIA BEARS S40-1/2°W, 21.7 FEET WITH SCRIBING VISIBLE ON PARTIALLY HEALED DOUBLE BLAZE; FIR STUMP 29" DIA (GLO BT) BEARS N7-1/2°W, 36.3 FEET WITH SCRIBING "BT" ON OPENED FACE; HEMLOCK 22" DIA BEARS N32-1/2°W, 17.7 FEET WITH PARTIALLY HEALED DOUBLE BLAZE; HEMLOCK 19" DIA BEARS N80°W, 12.2 FEET WITH HEALED DOUBLE BLAZE.
- [15] BENTON COUNTY CORNER RESTORATION NO. 4061 BY TOM MCKEE, PARTY CHIEF. TRANSCRIBED RECORD OF PREVIOUS SURVEYS AND MAY CONTAIN ERRORS AND/OR OMISSIONS.
- [16] BENTON COUNTY SURVEY NO. 10524 BY JIM S. PETERSON, P.L.S., DATED JANUARY 13, 2012. FOUND 3-1/4" BRASS CAP. FOUND ROTTED FIR STUMP (GLO BT) BEARS N6-1/2°W, 0.546 CHAINS (36.04 FEET), SAWED FACE, NO MARKS VISIBLE; ROTTED FIR STUMP (GLO BT) BEARS N66-1/2°E, 0.30 CHAINS (19.80 FEET), SAWED FACE, NO MARKS VISIBLE; ROTTED FIR STUMP (GLO BT) BEARS S20-1/2°E, 0.32 CHAINS (21.12 FEET), NO MARKS VISIBLE; FIR STUMP 48" DIA (GLO BT) BEARS S16°W, 0.59 CHAINS (38.94 FEET), SAWED FACE, NO MARKS VISIBLE; HEMLOCK 28" DIA BEARS N30°W, 17.4 FEET, HEALED FACE; FIR 22" DIA BEARS N48°E, 49.6 FEET, HEALED FACE; HEMLOCK 18" DIA BEARS S42°W, 21.7 FEET, HEALED FACE; FIR 18" DIA BEARS S40-1/2°E, 19.3 FEET, HEALED FACE; HEMLOCK 22" DIA BEARS N80°W, 12.2 FEET, HEALED FACE.

**FIRM/AGENCY:** BENTON COUNTY SURVEYOR'S OFFICE  
**ADDRESS:** 360 S.W. AVERY AVE., CORVALLIS, OR 97333; PH. 541-766-6821  
**RESEARCH BY:** DAVID L. MALONE, P.L.S.  
**DATA ENTRY BY:** SAME

C.S. #131  
W.C.G. Sept. 1939

Corner to sections 27, 28, 33 and 34 T.12S.R.5W.

Witness  
Adrian Seits

Set a 1 1/4" pipe from pipes south  
1" Pipe bears S. 0° 01' E. 20.000 chains  
1" " " N. 89° 38' E. 13.567 "  
1" Iron bar " S. 89° 44 1/2' W. 19.655 " bearings from P.R. as S. 5° 30' W.

C.S. 131  
Sept. 9, 1939  
Adrian Seits wit

N.W. corner of John Baker Cl. 59 T.12S.R.5W.  
A. Stone 24"x14"x12" Mkd. C.S. in place. We layed a stone 20"x18"x12"  
on north side of corner extending 14" above corner

C.S. 156  
W.C. Galloway  
Witnesses  
Adrian Seits  
Lester Small  
Dec. 14, 1938

Corner to Sections 4, 5, 8 and 9 T.12S.R.7W.  
Set a 3/8" Iron rod. Needle bearing for trees  
Fir 6" in dia. now 38" N. 51° 25' E. 690 std.  
Mkd. " 22" " bears S 72° E. 123  
" 16" " now 40" S. 80 1/2° W. 55 "  
" 16" " " 36" N. 21° W. 89 "

C.S. 156  
Adrian Seits  
Lester Small  
Linn Daniels  
Dec. 16, 1938

1/4 Sec. Corner between Sections 8 and 9 T.12S.R.7W.  
Set 1"x50" pipe 1/2 way on line. Trees gone  
Mkd. fir 20" in dia. N. 13° E. .098 chs. mark for measure on W.  
" " 36" " " S. 48° W. .569 " " " " " W.  
" " 14" " " S 89 1/2° W. .535 " " " " " N.

C.S. #156  
Adrian Seits  
John Thompson, Jr.  
Lester Small  
Nov. 28, 1938

Corner to sections 8, 9, 16 and 17 T.12S.R.7W.  
Set 1" pipe 54" long. found stake  
Fir 10" now 36" N. 63° W. 546 chs.  
" 10" " 34" N. 66 1/2° E. .90 " std.  
" 12" " 36" S. 20 1/2° E 32 " " mark on W. for measure  
" 16" " 34" S. 16° W. 59 " " " " " "

C.S. 156  
Witnesses as  
above and Linn  
Daniels  
Dec. 8, 1938

1/4 Sec. Cor. bet. secs. 4 and 9 T.12-7  
Set a 1" pipe, both cedar witness trees down.  
Mkd. a fir 21" in dia. N. 52 1/2° E. 252 chs.  
" " " 22" " " S. 78° W. 247 "

C.S. #156  
Witnesses as above  
Greecable crew.  
Nice weather  
Dec. 15, 1938

1/4 Corner between sections 8 and 17 T.12S.R.7W.  
Set a truck axle, Found old wood verticle in stake hole. Orig. cor.  
Alder 24" in dia. N. 16 1/4° E. 1.29 chs. std. 1/5 on bark  
Fir 8" now 34" S. 5° E .526 " " black bark  
Mkd. fir. 20" N. 80° W. .180 "

C.S. #261  
Bearing from  
C.S. 321.  
lined across  
river into Linn Co.  
did not find cor.

Meander Cor. 13.11 chs. East of 1/4 Sec. Cor. bet. Secs. 6 & 7 T.13-4  
Set a 1 1/4" pipe on W. bank of Slough, Old river.  
Mkd. fir 19" N. 21° E. .775 chs.  
" W. " 32" S. 42° W. .250 "  
" W " 36" N. 22° W. .485 " corr. stump.

Feb. 28, 1935

Corner to sections 8, 9, 16 and 17, Twp. 12 S., R. 7 W.

1627 1967

Reestablishment by W. C. Galloway

November 28, 1938

Set 1" pipe 54" long, found stake.

Fir 10" in diam bears N  $6\frac{1}{2}^{\circ}$  W  
Fir 10" in diam bears N  $66\frac{1}{2}^{\circ}$  E  
Fir 12" in diam bears S  $20\frac{1}{2}^{\circ}$  E  
Fir 16" in diam bears S  $16^{\circ}$  W

.546 chains  
.30 chains  
.32 chains  
.59 chains

Witnesses John Thompson, Jr. and Lester Small

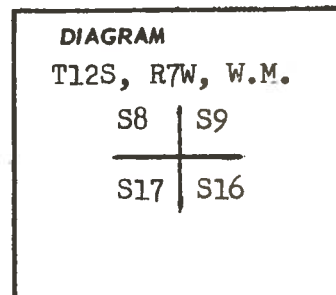
**CERTIFIED RECORD OF LAND CORNER MONUMENTATION**

History of original corner establishment: Corner established in 1875 by Clark Smith, under General Land Office Contract No. 307.

Surveyor general records states:

Set a post, for corner to Sections 8, 9, 17, and 16. From which:

- a fir 10 ins. diam bears N. 65° E., 30 lks dist.
- a fir 16 ins. diam bears S. 10° E., 32 lks dist.
- a fir 16 ins. diam bears S. 10° W., 59 lks dist.
- a fir 10 ins. diam bears N. 5° W., 55 lks dist.



In 1938, John Thompson set a 1" x 5/4" iron pipe that replaced the original post set by Clark Smith in 1875. George M. Buckingham verified this with Thompson in 1973.

NOTE: No restoration appears in County records.

Description of corner evidence found:

At assumed corner location, I found 1" iron pipe (as set by Thompson and verified by Buckingham) from which was found:

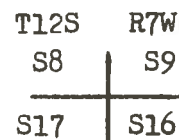
- a 32" fir stump N 68° E., 20.3 ft. dist.
- a 39" fir stump S 20° E., 21.2 ft. dist.
- a 47" fir stump S 16° W., 39.9 ft. dist.
- a 31" fir stump N 11° W., 36.5 ft. dist.

Description of monument and accessories I established to perpetuate the original location of this corner As the evidence found agrees with the original GLO record, at the location of the found pipe. I set a 2 5/8" brass cap welded on a 2" x 30" galvanized iron pipe with 10" x 10" iron base plate set 20" in ground, 4" x 6" imported basalt stone, concrete chunks and 4 pieces of small red brick were placed around pipe:

New bearing trees:

- a 13" hemlock bears N. 30° W., 17.4 ft. scribed T12S, R7W, S8, B.T.
- a 4" fir bears N. 48° E., 49.6 ft. scribed with an x at breast height, B.T.
- a 10" hemlock bears S. 42° W., 21.7 ft. scribed T12S, R7W, S17, B.T.
- a 5" fir bears S. 40° 30" E., 19.3 ft. scribed T12S, R7W, S16, B.T.

NOTE: I set two 6" steel fence posts, one 3 ft. east of the corner with a property boundary sign attached, and one 3 ft. south of the corner with a property boundary sign and an attention sign attached. I placed a U.S.F.S. bearing tree sign and a 1" brass washer stamp P.E. 7097 on the B.T.'s. The brass washer is nailed flush at scribed B.T. mark.




P.E. 7097  
1973

I hereby certify the above corner monument was re-established as herein described on February 7, 1973.

Witnesses:

*George Buckingham*  
*Richard W. Skole*

Office of Surveyor County of Benton  
 State of Oregon, I hereby certify that the within instrument was filed in this office for record on the \_\_\_\_\_ day of \_\_\_\_\_, 19\_\_\_\_, at \_\_\_\_\_ o'clock \_\_\_\_\_m., (signed)  
 \_\_\_\_\_ by \_\_\_\_\_  
 (COUNTY OFFICIAL) (DEPUTY)



INDEX FILE NO. J-09  
RANGER DISTRICT ALSEA  
SIUSLAW NATIONAL FOREST  
CORNER SECTION TOWNSHIP 12S RANGE 7W  
COUNTY BENTON DATE LAST VISITED 06-04-1986

IS THIS CORNER ON A PROPERTY LINE(YES-NO)? NO

CORNER DIAGRAM

8 | 9  
---+---  
17 | 16

PREVIOUS RENEWALS/SURVEYS, ETC.:

ON MAY 22, 1875, E.P. HENDERSON WHILE PERFORMING A PARTIAL SUBDIVISION OF THE TOWNSHIP SET A POST FOR THE CORNER, FROM WHICH;

- A 10" FIR, BEARS N 65 E, 30 LKS.
- A 12" FIR, BEARS S 10 E, 32 LKS.
- A 16" FIR, BEARS S 10 W, 59 LKS.
- A 10" FIR, BEARS N 5 W, 55 LKS.

ON DECEMBER 5, 1878, CLARK SMITH FOUND THE CORNER AS DESCRIBED IN THE GLO FIELD NOTES WHILE PERFORMING A COMPLETION SURVEY OF THE TOWNSHIP SUBDIVISION.

ON NOVEMBER 28, 1938, W. C. GALLOWAY FINDS A STAKE AND SETS A 1" IRON PIPE (CS 156; MAP 12 7 00004), FROM WHICH;

- 10" FIR BEARS N 66 1/2 E, 0.30 CHAINS (ORIG).
- 12" FIR BEARS S 20 1/2 E, 0.32 CHAINS (ORIG).
- 16" FIR BEARS S 16 W, 0.59 CHAINS (ORIG).
- 10" FIR BEARS N 6 1/2 W, 0.546 CHAINS (ORIG).

IN JULY OF 1944, W. C. GALLOWAY FINDS THE 1" IRON PIPE (MAP 12 7 00008; CS 1603).

IN JUNE OF 1959, MARTIN BEYERLEIN FOUND THE 1" IRON PIPE AND THE BT'S WHICH ARE NOW STUMPS (CS 3252).

ON FEBRUARY 7, 1973, WILLIAM PERRY REMONUMENTS THE CORNER WITH A BRASS CAP ON 2" IRON PIPE, FROM WHICH;

- 32" FIR STUMP BEARS N 68 E, 20.3 FEET.
- 39" FIR STUMP BEARS S 20 E, 21.2 FEET.
- 47" FIR STUMP BEARS S 16 W, 39.9 FEET.
- 31" FIR STUMP BEARS N 11 W, 36.5 FEET.

NEW BT'S

- 13" HEMLOCK BEARS N 30 W, 17.4 FEET.
- 4" FIR BEARS N 48 E, 49.6 FEET.
- 10" HEMLOCK BEARS S 42 W, 21.7 FEET.
- 5" FIR BEARS S 40-30 E, 19.3 FEET.

ON MARCH 24, 1983, JAMES GRIFFIS FINDS THE BRASS CAP (CS 7688), FROM WHICH;

- 32" FIR STUMP, N 62 E, 20.1 FEET.
- 11" FIR, N 44 E, 49.6 FT (X IN BARK).
- 30" FIR STUMP, N 6 W, 36.5 FEET.
- 20" HEMLOCK, N 34 W, 17.4 FEET (SCRIBING VISIBLE).

14" HEMLOCK, S 42 W, 21.7 FEET (SCRIBING VISIBLE).  
42" FIR STUMP, S 16 W, 39.9 FEET.  
38" FIR STUMP, S 20 E, 21.2 FEET.  
10" FIR, S 40 E, 19.3 FEET (HEALED FACE).

MONUMENT(S) & ACCESSORIES FOUND: (CONDITION AND SOURCE)

ON JUNE 4, 1986, MIKE SCHWARTZ FINDS THE BRASS CAP ON  
2" IRON PIPE, 4" OUT OF THE GROUND (CS 7820),  
FROM WHICH;

33" FIR STUMP, N 65 E, 20.5 FEET (ORIGINAL).  
38" FIR STUMP, S 22 E, 21.1 FEET (ORIGINAL).  
48" FIR STUMP, S 14 W, 40.0 FEET (ORIGINAL).  
29" FIR STUMP, N 7 1/2 W, 36.3 FEET OPEN FACE WITH  
"BT" SCRIBING (ORIGINAL).  
13" FIR, N 45 1/2 E, 49.9 FEET WITH CHOPPED "X" AND  
HEALED LOWER BLAZE.  
12" FIR, S 43 E, 19.3 FEET WITH HEALED DOUBLE BLAZE.  
15" HEMLOCK, S 40 1/2 W, 21.7 FEET SCRIBING VISIBLE  
ON PARTIALLY HEALED DOUBLE BLAZE.  
22" HEMLOCK, N 32 1/2 W, 17.7 FEET WITH PARTIALLY  
HEALED DOUBLE BLAZE.  
19" HEMLOCK, N 80 W, 12.2 FEET WITH HEALED DOUBLE  
BLAZE (UNKNOWN ORIGIN).

MONUMENT DETAIL

T12S R7W

S 8 | S 9

----+----  
S17 | S16

1973  
PE 7097

MONUMENT SET (PROCEDURES AND DESCRIPTION):

NONE

NEW ACCESSORIES:

NONE

LOCATION & COMMENTS:

FROM THE JCT. OF WOODS CREEK RD. (FS 2005) AND  
FS 2005-112 TRAVEL WESTERLY ON FS 2005-112 FOR 0.8  
MILES TO 4 X 4 POST WITH K-TAG. THE CORNER IS 300  
FEET WEST OF ROAD AND LIES ON A FLAT APPROX 400 FEET  
WEST OF MULKEY CREEK.

EQUIPMENT: PARTY CHIEF: TOM MC KEE  
WARREN-KNIGHT STAFF COMPASS FIRM/AGENCY:  
75' LOGGERS TAPE SIUSLAW NATIONAL FOREST

COMPASS DEC.: 20 east ADDRESS:  
4077 RESEARCH WAY  
WITNESSES: COLIN LONG CORVALLIS, OR. 97333  
LARRY CARPENTER

PHOTO IDENTIFICATION DATA

Photo No.: Filed at:

Object. Ident.: Ident. by:

PLANE COORDINATE POSITION DATA

State: Zone:  
X:  
Y:  
Established by (Agency):