

**127400500**

## CORNER FILE TRACKING

S:\Survey Corners\CORNERS\Templates\Filetrac2.doc  
10/04/2010

<b>CORNER NUMBER</b>
<b>127400500</b>

<b>STEP</b>	<b>HISTORY</b>	<b>RESTORATION</b>
Form Prepared, DB	3/27/15	5/28/15
Field Inspection, DB	4/21/15	4/21/15
Finish index (count unit)	3/27/15	4/21/15
Counter Index	4/21/15	4/21/15
GIS Index Form	5/28/15	5/28/15
Checked, DB	5/29/15	5/29/15
Form Edited, DB	5/29/15	5/29/15
Form Signed, DB	5/29/15	5/29/15
Authorize Payment, DB	—	—
Archive Digital Files	5/29/15	5/29/15
Collect Documents	5/29/15	5/29/15
PDF File	5/29/15	5/29/15
Copy For Filming	5/29/15	5/29/15
Scanned (pdf to laserfiche)	5/29/15	5/29/15
Filmed (Archived), DB		
Filed, DB		

(DB) = Entry needed in database (Access).

### COMMENTS:

DATE 03/23/2015

TOWNSHIP 12 SOUTH, RANGE 7 WEST, WILLAMETTE MERIDIAN; SECTION 9 CORNER SOUTHEAST DONATION LAND CLAIM N/A CORNER N/A

**COMMON CORNER(S):**

SOUTHWEST CORNER SECTION 10, NORTHWEST CORNER SECTION 15, NORTHEAST CORNER SECTION 16

**RECORDS (INFORMATION IN BOLD ITALICS IS COUNTY STAFFS' INTERPRETATION OF THE RECORD)**

BASED ON EXTENSIVE RESEARCH AND RECOVERY OF EVIDENCE, THIS OFFICE HAS DETERMINED THAT MOST GENERAL LAND OFFICE SURVEYORS IN BENTON COUNTY MEASURED TO THE FACE OF BEARING TREES.

[01] GENERAL LAND OFFICE (GLO) NOTES BY E. P. HENDERSON, D.S., DATED MAY 26, 1875. SET POST FROM WHICH A FIR 50" DIA BEARS N88°E, 36 LINKS (23.76 FEET); A FIR 10" DIA BEARS S20°E, 72 LINKS (47.52 FEET); A FIR 10" DIA BEARS S40°W, 40 LINKS (26.40 FEET); A FIR 10" DIA BEARS N75°W, 44 LINKS (29.04 FEET).

[02] GENERAL LAND OFFICE (GLO) NOTES BY CLARK SMITH, D.S., DATED DECEMBER 10, 1878. THE POST AND BEARING TREES ALL STANDING AND AGREE WITH THE DESCRIPTIONS FURNISHED.

[03] BENTON COUNTY SURVEY NO. 958 FIELD NOTES (FIELD BOOK 35, PAGE 20) BY WALTER W. LARSEN, D.C.S., NO DATE GIVEN. SET 1" PIPE. FIR 10" DIA (GLO BT) BEARS S32°W, 0.40 CHAINS (26.40 FEET), DEAD; FIR 10" DIA (GLO BT) BEARS N83°W, 0.44 CHAINS (29.04 FEET), DEAD; FIR 18" DIA (GLO BT) BEARS S14°E, 0.72 CHAINS (47.52 FEET), DEAD; FIR 50" DIA (GLO BT) BEARS EAST, 0.36 CHAINS (23.76 FEET), STUMP.

[04] BENTON COUNTY CORNER RESTORATION BOOK NO. 1, PAGE 178, BY WALTER W. LARSEN, D.C.S., NO DATE GIVEN. SET 1" PIPE. FIR 10" DIA (GLO BT) BEARS S32°W, 0.40 CHAINS (26.40 FEET), DEAD; FIR 10" DIA (GLO BT) BEARS N83°W, 0.44 CHAINS (29.04 FEET), DEAD; FIR 18" DIA (GLO BT) BEARS S14°E, 0.72 CHAINS (47.52 FEET), DEAD; FIR 50" DIA (GLO BT) BEARS EAST, 0.36 CHAINS (23.76 FEET), STUMP.

[05] BENTON COUNTY CORNER RESTORATION NO. 1629. TRANSCRIBED FROM RECORD [04] AND MAY CONTAIN ERRORS AND/OR OMISSIONS.

[06] BENTON COUNTY MAP NO. 12-7-00004 BY UNKNOWN DRAFTSMAN, NO DATE GIVEN. 1" PIPE. FIR 10" DIA (GLO BT) BEARS S32°W, 0.40 CHAINS (26.40 FEET), DEAD; FIR 10" DIA (GLO BT) BEARS N83°W, 0.44 CHAINS (29.04 FEET), DEAD; FIR 18" DIA (GLO BT) BEARS S14°E, 0.72 CHAINS (47.52 FEET), DEAD; FIR 50" DIA (GLO BT) BEARS EAST, 0.36 CHAINS (23.76 FEET), STUMP.

[07] BENTON COUNTY CORNER RESTORATION NO. 1631 BY WILLIAM H. PERRY, P.E., DATED MARCH 3, 1973. FOUND 1" IRON PIPE, FLUSH WITH GROUND. A 4" X 4" WHITE POST PROJECTS 48" ABOVE GROUND BESIDE SAID PIPE. A FIR STUMP 50" DIA (GLO BT) BEARS N88°E, 40.2 LINKS (26.53 FEET), DECAYED; FIR STOB 18" DIA (GLO BT) BEARS S15°E, 72.7 LINKS (47.98 FEET), BADLY DECAYED; FIR STOB 10" DIA (GLO BT) BEARS S34°W, 41.4 LINKS (27.32 FEET), BADLY DECAYED; FIR STOB 12" DIA (GLO BT) BEARS N75°W, 45.0 LINKS (29.70 FEET), DECAYED SHELL. MARKED THE FOLLOWING: FIR 13" DIA BEARS N55°E, 23.9 LINKS (15.77 FEET); FIR 11" DIA BEARS S30°E, 28.8 LINKS (19.01 FEET); FIR 12" DIA BEARS S51°W, 18.6 LINKS (12.28 FEET); FIR 11" DIA BEARS N20°W, 21.7 LINKS (14.32 FEET).

[08] BENTON COUNTY SURVEY NO. 6470 BY FRED I. LEMKE, P.L.S., DATED SEPTEMBER 15, 1977. FOUND 1" IRON PIPE. FIR STUMP 52" DIA (GLO BT) BEARS EAST, 23.8 FEET, SCRIBED FACE; FIR SNAG 22" DIA (GLO BT) BEARS S14°E, 44.5 FEET, FACE ROTTED; ROTTED FIR STUMP 10" DIA (GLO BT) BEARS S32°W, 26.4 FEET, "BT" SHOWING; FIR 16" DIA BEARS N55°E, 16.1 FEET; FIR 13" DIA BEARS S30°E, 19.0 FEET; FIR 16" DIA BEARS S51°W, 12.6 FEET; FIR 12" DIA BEARS N20°W, 14.6 FEET.

[09] BENTON COUNTY SURVEY NO. 7820 BY MICHAEL J. SCHWARTZ, P.L.S., DATED APRIL - MAY, 1986. FOUND 1" IRON PIPE FIRMLY SET AND FLUSH WITH THE GROUND FROM WHICH DECAYED FIR STUMP 50" DIA (GLO BT) BEARS N88°E, 25.9 FEET; FIR 17" DIA BEARS N55°E, 15.8 FEET WITH HEALED DOUBLE BLAZE; FIR SNAG 18" DIA (GLO BT) BEARS S14°E, 48.2 FEET WITH SCRIBING "BT" ON ROUNDED FACE; FIR 14" DIA BEARS S30°E, 19.0 FEET WITH HEALED DOUBLE BLAZE; FIR STUB 12" DIA (GLO BT) BEARS S35°W, 27.2 FEET; FIR 18" DIA BEARS S51°W, 12.3 FEET WITH HEALED DOUBLE BLAZE; FIR SHELL 14" DIA (GLO BT) BEARS N80°W, 30.0 FEET; FIR 13" DIA BEARS N20°W, 14.3 FEET WITH HEALED DOUBLE BLAZE. SET USFS 3-1/4" ALUMINUM CAP DIRECTLY OVER 1" IRON PIPE, 3" OUT OF THE GROUND, MARKED "T12S R7W S9 S10 S16 S15 1986 RLS 1922". SET REFERENCE MONUMENT 3-1/4" ALUMINUM CAP ON A 2-1/2" X 30" ALUMINUM PIPE WITH A FLARED BASE BEARS S88°55'W, 58.4 FEET MARKED "RM T12S R7W S16 N88-55E 58.4 FT → 1986 RLS 1922".

[10] BENTON COUNTY SURVEY NO. 7894 BY NORMAN D. SPRINGER, P.L.S., DATED MAY 29, 1986. FOUND 2-1/2" ALUMINUM PIPE WITH 3" ALUMINUM CAP MARKED "T12S R7W S9 S10 S16 S15 1986 RLS 1922". FIR STUB 14" DIA (GLO BT) BEARS N80°W, 30.0 FEET, NO MARKS; FIR STUMP 50" DIA (GLO BT) BEARS N88°E, 25.9 FEET, DECAYED FACE; FIR SNAG 18" DIA (GLO BT) BEARS S14°E, 48.2 FEET, SCRIBING VISIBLE; ROTTED FIR STUMP 12" DIA (GLO BT) BEARS S35°W, 27.2 FEET; FIR 17" DIA BEARS N55°E, 15.8 FEET, HEALED FACE; FIR 14" DIA BEARS S30°E, 19.0 FEET, HEALED FACE; FIR 18" DIA BEARS S51°W, 12.3 FEET, HEALED FACE; FIR 13" DIA BEARS N20°W, 14.3 FEET, HEALED FACE. FOUND REFERENCE MONUMENT BEARS S88°56'W, 58.9 FEET, MARKED "RM T12S R7W S16 N88-55E 58.4 FT → 1986 RLS 1922".

[11] BENTON COUNTY SURVEY NO. 10524 BY JIM S. PETERSON, P.L.S., DATED JANUARY 13, 2012. FOUND 3-1/4" ALUMINUM CAP. FOUND ROTTED FIR STUMP 50" DIA (GLO BT) (EAST, 0.36 CHAINS (23.76 FEET)), NO MARKS VISIBLE; FIR SNAG 18" DIA (GLO BT) (S14°E, 0.72 CHAINS (47.52 FEET)), HEALED FACE; FIR 24" DIA (N55°E, 23.9 LINKS (15.77 FEET)), HEALED FACE; FIR 28" DIA (S30°E, 28.8 LINKS (19.01 FEET)), HEALED FACE; FIR UPROOT 20" DIA (S51°W, 18.6 LINKS (12.28 FEET)), NO MARKS VISIBLE; FIR 18" DIA (N20°W, 21.7 LINKS (14.32 FEET)), HEALED FACE. FOUND 3-1/4" ALUMINUM CAP REFERENCE MONUMENT (S88°55'W, 58.4 FEET). CORNER LIES ON SOUTHEAST SLOPE, 300' EAST OF RIDGE TOP.

**FIRM/AGENCY:** BENTON COUNTY SURVEYOR'S OFFICE**ADDRESS:** 360 S.W. AVERY AVE., CORVALLIS, OR 97333; PH. 541-766-6821**RESEARCH BY:** DAVID L. MALONE, P.L.S.**DATA ENTRY BY:** SAME

**BENTON COUNTY CORNER RESTORATION FORM, PAGE 1 OF 3, 127400500R2  
SEE CORNER HISTORY FORM FOR RECORDS ETC.**

CORNER RESTORATION FIELD BOOK NUMBER 30 PAGE(S) 44 DATE 04/21/2015  
TOWNSHIP 12 SOUTH, RANGE 7 WEST, WILLAMETTE MERIDIAN; SECTION 9 CORNER SOUTHEAST  
DONATION LAND CLAIM N/A CORNER N/A  
CONDITION REPORT       ; REFERENCED OUT X; RENEWED       ; SURVEYED IN       

**LOCATION AND COMMENTS:**

CORNER IS LOCATED ON A MODERATE SOUTH FACING SLOPE WITH MATURE D. FIR STAND TO THE EAST AND SOUTH AND ±15 YEAR OLD CONIFER REPROD TO THE NORTHWEST. TO REACH CORNER FROM THE INTERSECTION OF HIGHWAY 20 AND WOODS CREEK ROAD, DRIVE ALONG WOODS CREEK ROAD FOR 6.97 MILES AND PARK. WALK EAST ABOUT 360 FEET TO THE CORNER. CORNER IS BAD FOR PREMARKING AND GPS CONTROL.

**MONUMENTS AND ACCESSORIES FOUND (CONDITION AND SOURCE):**

1. FOUND 3-1/4" ALUMINUM CAP ON 2-1/2" OUTSIDE DIAMETER ALUMINUM PIPE, FIRMLY SET AND 2" ABOVE GROUND SURFACE. WHITE 4" X 4" WOOD POST LYING ON GROUND NEARBY.  
(SET POST PER RECORD [01]).  
(THE POST STANDING AND AGREES WITH THE DESCRIPTIONS FURNISHED PER RECORD [02]).  
(SET 1" PIPE PER RECORDS [03] AND [04]).  
(1" PIPE PER RECORD [06]).  
(FOUND 1" IRON PIPE, FLUSH WITH GROUND. A 4" X 4" WHITE POST PROJECTS 48" ABOVE GROUND BESIDE SAID PIPE PER RECORD [07]).  
(FOUND 1" IRON PIPE PER RECORD [08]).  
(FOUND 1" IRON PIPE FIRMLY SET AND FLUSH WITH THE GROUND. SET USFS 3-1/4" ALUMINUM CAP DIRECTLY OVER 1" IRON PIPE, 3" OUT OF THE GROUND, MARKED "T12S R7W S9 S10 S16 S15 1986 RLS 1922" PER RECORD [09]).  
(FOUND 2-1/2" ALUMINUM PIPE WITH 3" ALUMINUM CAP MARKED "T12S R7W S9 S10 S16 S15 1986 RLS 1922" PER RECORD [10]).  
(FOUND 3-1/4" ALUMINUM CAP PER RECORD [11]).
2. FOUND 3-1/4" ALUMINUM CAP REFERENCE MONUMENT ON 2-1/2" OUTSIDE DIAMETER ALUMINUM PIPE FLUSH WITH GROUND SURFACE BEARS S88°55'00"W, 58.39 FEET, MARKED "RM T12S R7W S16 N88-55E 58.4 FT →1986 RLS 1922". FOUND ORANGE CARSONITE "PROPERTY BOUNDARY" POST 1 FOOT NORTH OF MONUMENT. BASIS OF BEARINGS FOR THIS RESTORATION.  
(SET REFERENCE MONUMENT 3-1/4" ALUMINUM CAP ON A 2-1/2" X 30" ALUMINUM PIPE WITH A FLARED BASE BEARS S88°55'W, 58.4 FEET MARKED "RM T12S R7W S16 N88-55E 58.4 FT →1986 RLS 1922" PER RECORD [09]).  
(FOUND REFERENCE MONUMENT BEARS S88°56'W, 58.9 FEET, MARKED "RM T12S R7W S16 N88-55E 58.4 FT →1986 RLS 1922" PER RECORD [10]).  
(FOUND 3-1/4" ALUMINUM CAP REFERENCE MONUMENT BEARS S88°55'W, 58.4 FEET PER RECORD [11]).
3. FOUND D. FIR 18" DIA WITH HEALED FACE BEARS N22°42'W, 14.24 FEET TO CENTER. SET ALUMINUM NAIL AND PLASTIC WASHER ON SOUTHWESTERLY BASE FOR DISTANCE MEASUREMENT.  
(MARKED FIR 11" DIA BEARS N20°W, 21.7 LINKS [14.32 FEET] PER RECORD [07]).  
(FIR 12" DIA BEARS N20°W, 14.6 FEET PER RECORD [08]).  
(FIR 13" DIA BEARS N20°W, 14.3 FEET WITH HEALED DOUBLE BLAZE PER RECORD [09]).  
(FIR 13" DIA BEARS N20°W, 14.3 FEET WITH HEALED FACE PER RECORD [10]).  
(FIR 18" DIA BEARS N20°W, 21.7 LINKS [14.32 FEET] WITH HEALED FACE PER RECORD [11]).
4. FOUND D. FIR 22" DIA WITH HEALED FACE BEARS N51°52'E, 16.13 FEET TO CENTER. SET ALUMINUM NAIL AND PLASTIC WASHER ON SOUTHEASTERLY BASE FOR DISTANCE MEASUREMENT.  
(MARKED FIR 13" DIA BEARS N55°E, 23.9 LINKS [15.77 FEET] PER RECORD [07]).  
(FIR 16" DIA BEARS N55°E, 16.1 FEET PER RECORD [08]).  
(FIR 17" DIA BEARS N55°E, 15.8 FEET WITH HEALED DOUBLE BLAZE PER RECORD [09]).  
(FIR 17" DIA BEARS N55°E, 15.8 FEET, HEALED FACE PER RECORD [10]).  
(FIR 24" DIA BEARS N55°E, 23.9 LINKS [15.77 FEET] WITH HEALED FACE PER RECORD [11]).
5. FOUND ROTTEN D. FIR STUMP 50" DIA AND OPENED TO VISIBLE SCRIBING "BT" AND NOTCH, BEARS S88°11'E, 24.42 FEET TO FACE AT NOTCH.  
(FIR 50" DIA BEARS N88°E, 36 LINKS [23.76 FEET] PER RECORD [01]).  
(BEARING TREE STANDING AND AGREES WITH THE DESCRIPTIONS FURNISHED PER RECORD [02]).  
(FIR 50" DIA BEARS EAST, 0.36 CHAINS [23.76 FEET], STUMP PER RECORDS [03], [04] AND [06]).  
(A FIR STUMP 50" DIA BEARS N88°E, 40.2 LINKS [26.53 FEET], DECAYED PER RECORD [07]).  
(FIR STUMP 52" DIA BEARS EAST, 23.8 FEET, SCRIBED FACE PER RECORD [08]).  
(DECAYED FIR STUMP 50" DIA BEARS N88°E, 25.9 FEET PER RECORD [09]).  
(FIR STUMP 50" DIA BEARS N88°E, 25.9 FEET, DECAYED FACE PER RECORD [10]).  
(FOUND ROTTED FIR STUMP 50" DIA BEARS EAST, 0.36 CHAINS [23.76 FEET], NO MARKS VISIBLE PER RECORD [11]).
6. FOUND D. FIR 16" DIA WITH HEALED FACE BEARS S29°18'E, 19.31 FEET TO CENTER. SET ALUMINUM NAIL AND PLASTIC WASHER ON SOUTHWESTERLY BASE FOR DISTANCE MEASUREMENT.  
(MARKED FIR 11" DIA BEARS S30°E, 28.8 LINKS [19.01 FEET] PER RECORD [07]).  
(FIR 13" DIA BEARS S30°E, 19.0 FEET PER RECORD [08]).  
(FIR 14" DIA BEARS S30°E, 19.0 FEET WITH HEALED DOUBLE BLAZE PER RECORD [09]).  
(FIR 14" DIA BEARS S30°E, 19.0 FEET, HEALED FACE PER RECORD [10]).  
(FIR 28" DIA BEARS S30°E, 28.8 LINKS [19.01 FEET], HEALED FACE PER RECORD [11]).

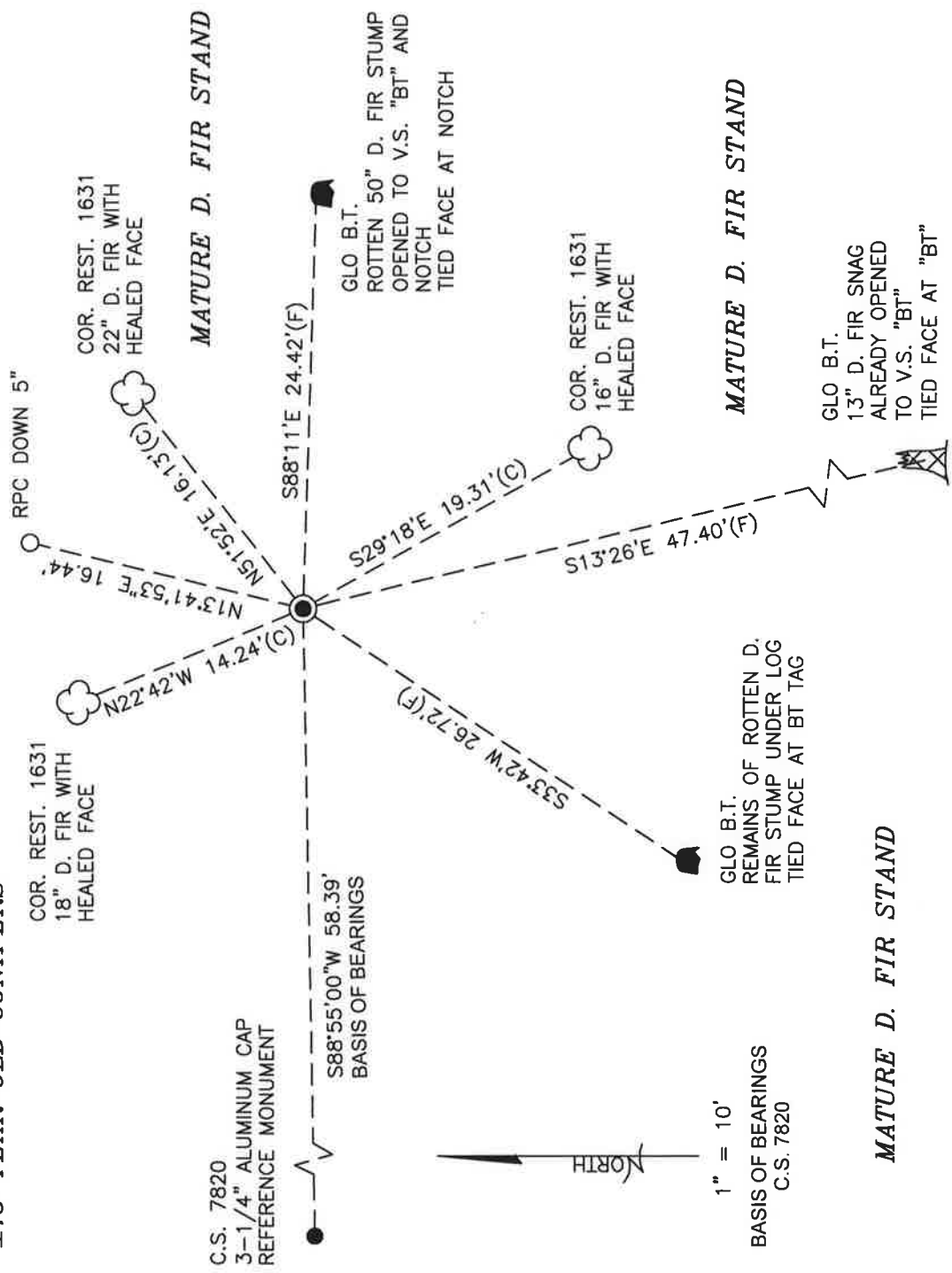
7. FOUND D. FIR SNAG 13" DIA, OPENED TO VISIBLE SCRIBING "BT", BEARS S13°26'E, 47.40 FEET TO FACE AT "BT".  
(FIR 10" DIA BEARS S20°E, 72 LINKS [47.52 FEET] PER RECORD [01]).  
(BEARING TREE STANDING AND AGREES WITH THE DESCRIPTIONS FURNISHED PER RECORD [02]).  
(FIR 18" DIA BEARS S14°E, 0.72 CHAINS [47.52 FEET], DEAD PER RECORDS [03], [04] AND [06]).  
(FIR STOB 18" DIA BEARS S15°E, 72.7 LINKS [47.98 FEET], BADLY DECAYED PER RECORD [07]).  
(FIR SNAG 22" DIA BEARS S14°E, 44.5 FEET, FACE ROTTED PER RECORD [08]).  
(FIR SNAG 18" DIA BEARS S14°E, 48.2 FEET WITH SCRIBING "BT" ON ROUNDED FACE PER RECORD [09]).  
(FIR SNAG 18" DIA BEARS S14°E, 48.2 FEET, SCRIBING VISIBLE PER RECORD [10]).  
(FIR SNAG 18" DIA BEARS S14°E, 0.72 CHAINS [47.52 FEET], HEALED FACE PER RECORD [11]).
8. FOUND REMAINS OF ROTTEN D. FIR STUMP UNDER A LOG WITH "BT" TAG ATTACHED, BEARS S33°42'W, 26.72 FEET TO FACE AT "BT" TAG.  
(FIR 10" DIA BEARS S40°W, 40 LINKS [26.40 FEET] PER RECORD [01]).  
(BEARING TREE STANDING AND AGREES WITH THE DESCRIPTIONS FURNISHED PER RECORD [02]).  
(FIR 10" DIA BEARS S32°W, 0.40 CHAINS [26.40 FEET], DEAD PER RECORDS [03], [04] AND [06]).  
(FIR STOB 10" DIA BEARS S34°W, 41.4 LINKS [27.32 FEET], BADLY DECAYED PER RECORD [07]).  
(ROTTED FIR STUMP 10" DIA BEARS S32°W, 26.4 FEET, "BT" SHOWING PER RECORD [08]).  
(FIR STUB 12" DIA BEARS S35°W, 27.2 FEET PER RECORD [09]).  
(ROTTED FIR STUMP 12" DIA BEARS S35°W, 27.2 FEET PER RECORD [10]).

**MONUMENT SET (PROCEDURES AND DESCRIPTION):**

FOUND 3-1/4" ALUMINUM CAP ON 2-1/2" OUTSIDE DIAMETER ALUMINUM PIPE, FIRMLY SET AND 2" ABOVE GROUND SURFACE. WHITE 4" X 4" WOOD POST LYING ON GROUND NEARBY. THIS PIPE AND ALUMINUM CAP WERE SET BY THE U. S. FOREST SERVICE IN 1986, DIRECTLY OVER A FOUND 1" IRON PIPE WHICH WAS SET BY WALTER W. LARSEN, D.C.S., FROM ALL FOUR ORIGINAL GENERAL LAND OFFICE BEARING TREES. I ACCEPTED THE PIPE AND ALUMINUM CAP AS THE PERPETUATION OF THE CORNER POSITION.


SET ONE NEW IRON ROD ACCESSORY AS SHOWN ON PAGE 2 OF 2. SET 6 FOOT ORANGE CARSONITE "SURVEY MARKER" POST 1 FOOT WEST OF MONUMENT. FOUND 4 FOOT WHITE FIBERGLASS POST 4-1/2" EAST OF MONUMENT. FOUND GREEN METAL SIGN POST WITH "PROPERTY BOUNDARY" SIGN ATTACHED 7 FEET NORTH OF MONUMENT. FOUND GREEN METAL SIGN POST AND ORANGE CARSONITE "PROPERTY BOUNDARY" POST 7.3 FEET WEST OF MONUMENT.

**±15 YEAR OLD CONIFERS**



**MATURE D. FIR STAND**

**MONUMENT DETAIL**



3-1/4" ALUMINUM CAP

**LEGEND**

- SET 5/8" X 30" REBAR WITH PLASTIC CAP
- RED PLASTIC CAP MARKED "BENTON COUNTY SURVEYOR'S OFFICE"
- (F) FOUND MONUMENT AS NOTED.
- (C) MEASUREMENT TO FACE
- ⊙ MEASUREMENT TO CENTER
- VISIBLE SCRIBING
- GOVERNMENT MONUMENT FOUND AS SHOWN
- COUNTY SURVEY
- GENERAL LAND OFFICE
- BEARING TREE
- BEARING TREE STUMP AS NOTED
- BEARING TREE AS NOTED
- BEARING TREE SNAG AS NOTED
- RPC
- GLO B.T.
- (F)
- (C)
- V.S.
- C.S.
- GLO
- B.T.
- BEARING TREE AS NOTED
- BEARING TREE SNAG AS NOTED

**NEW ACCESSORIES:**

1. SET REBAR (SEE LEGEND) N13°41'53"E, 16.44 FEET AND 5 INCHES BELOW GROUND LEVEL.

**NOTES:**

COMPASS DECLINATION IS 16° EAST. ALL MEASURED DISTANCES AND BEARINGS ARE TO THE CENTER OF THE OBJECT, UNLESS OTHERWISE NOTED. ALL BEARING TREES ARE PAINTED AND HAVE A B.T. TAG ATTACHED, FACING THE CORNER UNLESS OTHERWISE NOTED. ALL BEARING TREES HAVE A PLASTIC WASHER (STAMPED "SURVEY MARKER DO NOT REMOVE") ATTACHED BY AN ALUMINUM NAIL TO THE SIDE CENTER OF THE TREE FOR DISTANCE MEASUREMENT, UNLESS OTHERWISE NOTED. ALL BEARING TREES HAVE A FOREST SERVICE "ATTENTION" SIGN ATTACHED TO THE TREE FACING AWAY FROM THE MONUMENT.

THIS RESTORATION WAS PERFORMED AT THE DIRECTION AND APPROVAL OF THE BENTON COUNTY SURVEYOR *Jean*

REGISTERED  
PROFESSIONAL  
LAND SURVEYOR

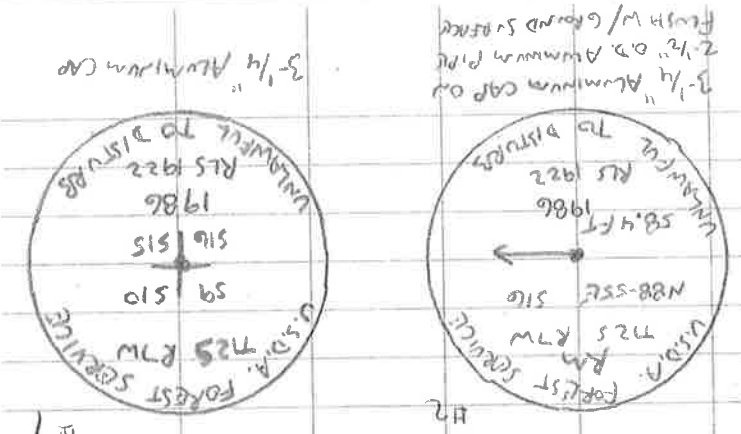
*5/29/15 Dail L. Malone*

OREGON  
JANUARY 12, 1999  
DAVID L. MALONE  
51523

FIRM/AGENCY: BENTON COUNTY SURVEYOR'S OFFICE  
ADDRESS: 360 S.W. AVERY AVE., CORVALLIS, OR 97333; PH. 541-766-6821  
PRESENT: DAVID L. MALONE, P.L.S. AND BERNARD ALTENBACH, SURVEY TECH.  
EQUIPMENT: NIKON NIV03.C WITH SURVEY PRO ONBOARD.

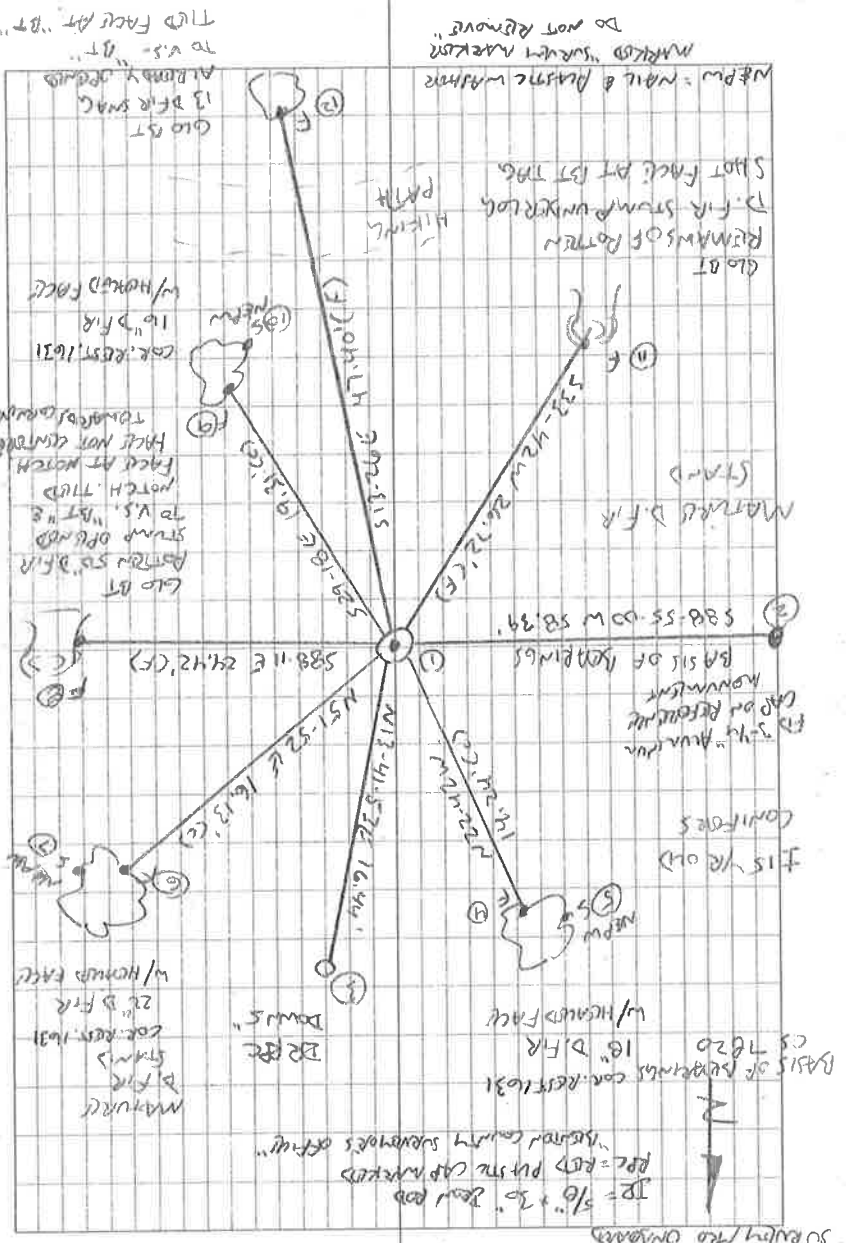
RENEWAL DATE: 12/31/16

12740500  
9/10 16/15  
REFERENCE T25 RTW



FD 3-1/4" Aluminum Cap on 2-1/2" O.D. Aluminum Pipe,  
UP 2" ABOVE GROUND SURFACE, FIRMLY SET & UNDISTURBED,  
WITHIN 4"x4" POST LAYING ON GROUND NEARBY.  
FD NE & SE GLOUT, FD NW, NE & SE SETS PER CORNER  
RESTORATION 1031. FD RESTORANCE MONUMENT PER  
US 7820, HELD AS BASIS OF BEARINGS, FD REMAINS OF  
STUMP W/ 1ST TRG AT LOCATION OF SW GLOUT. LOG ON TOP  
OF REMAINS, TRG FACE AT 1ST TRG, SET 1 NEW IRON ROD  
ADDITIONALY, SET 6 GRABBLE CAPSTONE SURVEY MARKER, POST 1, WEST  
OF MONUMENT. FD 4" WHITE FIBERGLASS POST 4 1/2" EAST OF MONUMENT  
FD GREEN METAL SIGN POST W/ "PROPERTY BOUNDARY" SIGN ATTACHED  
7' NORTH OF MONUMENT, FD GREEN METAL SIGN POST AND GRABBLE  
CAPSTONE "PROPERTY BOUNDARY" POST 7.3' WEST OF MONUMENT.  
FD GRABBLE CAPSTONE "PROPERTY BOUNDARY" POST 1, NORTH  
OF MONUMENT AT #2.

COOL, CLOUDS  
4/21/2015  
D. MATHONE  
B. ALBRENGACH  
NIKON N103C  
SURVEYING PRO COMPASS



NIPU = MARK & PLASTIC W/ ARROW  
DO NOT REMOVE"  
MARKED SURVEY MARKER  
TO V.S. QT  
13 DEK SWAG  
ALIBRENGACH

REMAINS OF PATTERN  
T-FIR STUMP UNDER LOG  
HITTING  
SHOT FACE AT 1ST TRG  
GLOUT  
MATERIAL D.F.R  
STAND  
3/4" ALUMINUM  
MONUMENT  
CAP OF REFERENCE  
MONUMENT  
COMPORES  
F15 VELOD  
BASIS OF BEARINGS  
CON-REST 1031  
CS 7820  
18" D.F.R  
W/ HORNED FACE  
DOWNS  
BRIST  
COR-REST 1031  
W/ HORNED FACE  
28" D.F.R  
MATURE  
D.F.R  
STAND  
COR-REST 1031  
W/ HORNED FACE  
GLOUT  
BOTTOM 5E D.F.R  
STUMP OF OLD  
STAND OF OLD  
TO V.S. "BT" B  
MATCH. TRG  
FACE AT MATCH  
FACE NOT COUNDED  
COR-REST 1031  
TOWARD GROUND  
COR-REST 1031  
18" D.F.R  
W/ HORNED FACE  
SOUTH 302-515  
19.31 (CF)  
NIPU  
16" D.F.R  
W/ HORNED FACE  
GLOUT  
COR-REST 1031  
TOWARD GROUND  
COR-REST 1031  
16" D.F.R  
W/ HORNED FACE  
TRG FACE AT 1ST TRG  
DO NOT REMOVE"

30/44



## CORNER RESTORATION BOOK NO. 1

1/4 Sec. cor betw. Secs. 11 & 12. T. 115. R. 7W. W.M.  
 June 25, 1935, stake gone. 30" dia. 4400' E. 4328' chs.  
 Set Oak stake. Set Ford stake. 36" dia. 300' S. 11' 40" W. 12.5' S.  
 by McCullough & S.H.  
 Oak 24" 1 1/2 dia. bears N 89° 02' E 9.56 stk.  
 East comb of barn " N 20° 00' W  
 Margs Peak " S 17° 38' W  
 Oak 36" " N 79° 26' W. 12.5' S.

July 30, 1926

Survey for  
 B.P. Nois's  
 W.M. corner  
 dat c.s.

S.E. cor. Sec. 9 T. 12 S. R. 7W. W.M.

Set 1" pipe  
 Fir 10" 1 1/4 dia. bears S 32° W. 70 chs dead  
 " 10" " " N 83° W. 79 "  
 " 18" " " S 17° E 72 "  
 " 50" " " East 36" stump  
 Margs Peak T S 19 1/2° W 1 Mile +

Miss  
Arch

1/4 cor between Secs. 8 & 9 T. 12 S. R. 7W.

Set 2"x2" angle iron  
 Fir 16" 1 1/2 dia. bears N 12° W 35 chs  
 " 24" " " S 35° 42' E 41 "

Survey for  
 Shirley  
 W.M. & Co.

S.W. cor. P. Gilbert Cl. 61 T. 17 S. R. 37W. W.M.  
 Set spring & chip  
 Oak 20" 1 1/2 dia. bears N 56° E. 11.90 chs  
 " 24" " " N 57° E 13.50

N.W. cor. R.A. Belknap Cl. 61 T. 14 S. R. 7W. W.M.  
 Set Fire dog 100 East of above cor.

Survey for  
 Gomer Est  
 Witnessed by  
 Gomer boys  
 Alvar -  
 W.M. R.

N. W. cor. David Carson Cl. 45 T. 10 S. R. 5W. W.M.  
 Found stone 10"x12"x?  
 Oak 12" 1 1/4 dia. bears S 90° W. 1.537 chs  
 " post 12" " " S 9° E .082

1/4 Sec cor betw. Secs. 26 & 25 T. 10 S. R. 5W  
 Set pipe & stake  
 Oak 17" 1 1/2 dia. bears N 60° E .062  
 " (30") " " S 54 1/2° E 1.29 stk.  
 " 22" " " N 80° W 1.19 chg

Sec. cor. 26, 27, 28, 25 T. 10 S. R. 5W W.M.  
 Set 3/4" iron rod  
 Oak 13" 1 1/4 dia. bears N 63° E 2.04 chs  
 1" pipe 300 for road bears N 58° 22' W 1.247

Sec. cor. to Secs. 26, 25, 23, 20 & T. 10 S. R. 5W  
 Set Stone 8"x8"x2  
 Fir 20" 1 1/2 dia. bears N 20° E 70 chs  
 " 24" " " N 56° W 245 "  
 Oak 20" " " S 46° E 160 stk



S. E. corner Section 9, Twp. 12 S., R. 7 W. W. M.

Reestablishment by W. C. Galloway

Set 1" pipe

Fir 10" in diam bears S 32° W  
Fir 10" in diam bears N 83° W  
Fir 18" in diam bears S 14° E  
Fir 50" in diam bears East  
Marys Peak bears S 19 $\frac{1}{2}$ ° W

Witness B. P. Noise

Date 1029

11-1-1925

.40 chains (dead)  
.44 chains (dead)  
.72 chains (dead)  
.36 chains (stump)  
1 mile

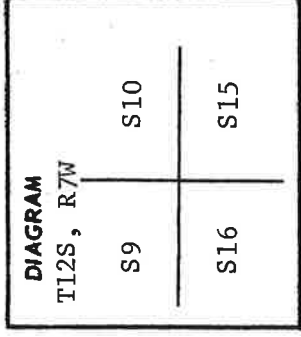
**CERTIFIED RECORD OF LAND CORNER MONUMENTATION**

**History of original corner establishment:** Corner established in 1875 by Clark Smith, under General Land Office Contract No. 307. Surveyor General records states:

Set post for corner to sections 9, 10, 15, & 16 from which:

- a fir 50" dia. brs. N. 88° E., 36 lks. dist.
- a fir 10" dia. brs. S. 20° E., 72 lks. dist.
- a fir 10" dia. brs. S. 40° W., 40 lks. dist.
- a fir 10" dia. brs. N. 75° W., 44 lks. dist.

**NOTE:** Restoration appears in County records.



**Description of corner evidence found:**

At assumed corner location, I found 1" iron pipe, flush with ground, set by W.C. Galloway approximately 1926 as per County records, a 4" x 4" white post projects 48" above ground, beside said pipe, from which:

- a 50" dia. fir stump brs. N. 88° E., 40.2 lks. dist. decayed
- a 18" dia. fir stob brs. S. 15° E., 72.7 lks. dist. badly decayed
- a 10" dia. fir stob brs. S. 34° W., 41.4 lks. dist. badly decayed
- a 12" dia. fir stob brs. N. 75° W., 45.0 lks. dist. decayed shell


No scribbling visible.

**Description of monument and accessories 1 established to perpetuate the**

**original location of this corner** As the evidence found agrees with the original G.L.O. record, at the locations of the found 1" iron pipe, and post, which are in good condition, I marked the following:

New bearing trees:

- a 13" dia. fir brs. N. 55° E., 23.9 lks. dist.
- a 11" dia. fir brs. S. 30° E., 28.8 lks. dist.
- a 12" dia. fir brs. S. 51° W., 18.6 lks. dist.
- a 11" dia. fir brs. N. 20° W., 21.7 lks. dist.



I hereby certify the above corner accessories were established as herein described on March 3, 1973.

Witnesses:

*s/ Richard W. Stoh*

Office of ..... County of .....

State of ..... I hereby certify that the within instrument was filed in this office for record on the ..... day of ..... 19 ....., at ..... o'clock .....m., (signed) ..... by ..... (DEPUTY)