

BENTON COUNTY SURVEYORS OFFICE - CORNER RESTORATION

1680

T 12 S, R 7 W, W. B. & M., BENTON COUNTY, OREGON

REPORTED BY

Kenneth M. Wightman

SECTION 24

The information shown hereon was taken from
the referenced county survey. Date: 7/26/90

TITLE

Surveyor 942

DATE

Dec. 1972



● OFFICIAL CORNER FOUND

○ CORNER SET

C.S. 1/16 CORNER COMMON TO SEC. 24
2 1/2" x 30" Iron pipe w/ Brass cap.
DESCRIBE

ADDITIONAL INFORMATION

Corner was established by
proportionate measurements. Brass
cap Marked as follows:
T12S R7W
C
S 1/16 S24
1972
RLS 816
See C.S. # 5407

OVER

LEGIBLE MARKS ON BEARING OBJECTS

	C.S. 1/16 S 24 BT	C.S. 1/16 S 24 BT		
KIND	<u>Cedar</u>	<u>Fir</u>		
SIZE	<u>19"</u>	<u>39"</u>		
BEARING	<u>N47°W</u>	<u>N68°E</u>		
DISTANCE	<u>16.9'</u>	<u>42.7'</u>		
BT TAG POSTED	<u>✓</u>	<u>✓</u>		

127640320

BENTON COUNTY SURVEYORS OFFICE - CORNER RESTORATION

3194

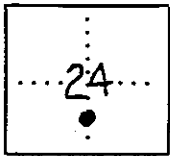
12 S, R 7 W, W. B. & M., BENTON COUNTY, OREGON

REPORTED BY KENNETH M. WIGHTMAN

SECTION 24

TITLE PLS 942

DATE DECEMBER 5, 1983



● OFFICIAL CORNER FOUND

○ CORNER SET

CS 1/16 CORNER COMMON TO SEC. 24
 IS 2 1/2" x 36" GIP W/ BRASS CAP
 DESCRIBE



ADDITIONAL INFORMATION

MONUMENT WAS SET IN CS 5407 IN
 1972. SUBSEQUENT SURVEY VERIFIED
 THAT 1972 MONUMENT WAS SET IN-
 CORRECTLY. SURVEY DISTANCE AND
 PLOT RETURNS WERE CORRECT. WE
 RESET MONUMENT AT TRUE POSITION
 AND RE-REFERENCED THE BEARING
 TREES

LEGIBLE MARKS ON BEARING OBJECTS

	1972 SCRIBE SCAR HEALED	1972 SCRIBE SCAR HEALED		
KIND	CEDAR	D. Fir		
SIZE	16"	36"		
BEARING	N32°W	N72°E		
DISTANCE	112	474		
BT TAG POSTED	ERC	ERC		

OVER



REGISTERED
 PROFESSIONAL
 LAND SURVEYOR
 Kenneth M. Wightman II
 OREGON
 JULY 17, 1970
 KENNETH M. WIGHTMAN II
 942

James M. Griffis
 JAMES M. GRIFFIS
 NOTARY PUBLIC, OREGON
 My Commission Expires 3/13/84

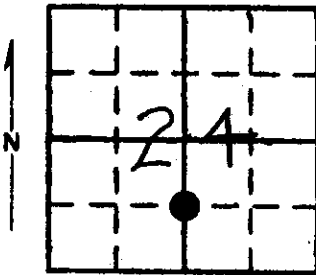
SS THIS 8th DAY
 of DEC. 1984

Index File No. Q-23
T 12 S. R. 7 W R.D.
Merid. WILLAMETTE N.F. SIUSLAW State OREGON


CORNER RECORD (SEARCH)
(Ref. FSM 7151.4)
ALSEA County
SIUSLAW State OREGON

Tract or Survey No. _____ No. CS 1/16

CORNER DIAGRAM



DESCRIBE CORNER MONUMENT FOUND
Brass cap 0.3' above ground



DESCRIBE BEARING TREES OR OTHER OFFICIAL ACCESSORIES FOUND

38" D. fir N72°E, 47.4' healed face
18" cedar N32°W, 11.5' almost healed face
Metal posts 4' North & East: North city & P.B. signs
East city, P.B. & Attn signs

PHOTO IDENTIFICATION DATA

Photo No. 979-260
Filed At atd 6/9/72
Object Ident. _____
Ident. By _____
Signature

DESCRIBE CORNER LOCATION RELATIVE TO NEAR-BY FEATURES, ALSO HOW TO REACH CORNER

From the Jct. of F.S. Rds #3405 & 3408 in the Corvallis Watershed, go left (South) on 3408 1.2 mi to Jct. with 3408-112 go left (Easterly) on 3408-112 for 0.3 mi to C 1/4, CS 1/16 is 1300' South on brushed line. (Note: corner can be accessed from road #3406 approx. 1.5 mi South on 3406 from Jct. of 3405 & 3408.)


PLANE COORDINATE POSITION DATA

State _____ Zone _____
X _____
Y _____
Estab. By _____
Agency

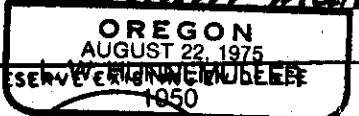
Signature Title Survey Tech. Division Headquarters Siuslaw N.F. Date 11/22/83 7100-52

CORNER RECORD (PERPETUATION)

MONUMENT DESCRIBE NEW MONUMENT SET, OR WORK DONE TO PRESERVE EXISTING MONUMENT



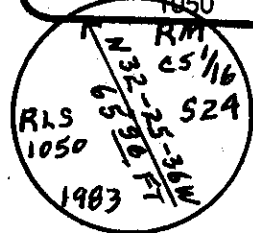
L. W. Hunnemuller



ACCESSORIES DESCRIBE NEW BT'S WITNESS OBJECTS ETC ESTABLISHED, OR WORK DONE TO PRESERVE EXISTING MONUMENT

Set R.M.: 2 3/4" brass cap on 2 1/2" O.D. iron pipe
0.2' above ground
Set 5' fiberglass post w Survey Marker
decal 0.3' SE of RM monument
All BT's have BT tags, attn signs & 6" wide
red band of paint

RM mkd:



Work Done By L.W. Hunnemuller Title Forest Land Survey Date 11/22/83 State Registration No RLS 1050
BENTON CO. SURVEYORS' OFFICE
Certified Cor Record Prepared? Yes No Filed At _____ Date _____

REMARKS

CORNER ESTABLISHED BY ORIGINAL EVIDENCE YES NO Proportioned by RLS 816