

- Most E. S.E. cor. of  
 Surrey #67  
 W.C. Galloway  
 Lake Mulkey D.L.C. # 37 Tp. 11-5. Look on p. 7.  
 N. 72° 09' E. 20.114' July 7, 1910.  
 set stone 6" X 8" X 8" orig. cor. Witness J.A. Ganong & Milton Wyatt.  
 Oak 30" in dia. bears S. 29° 30' E. 13 std.  
 " 10" " " " S. 69° 48' W. 441 July 8, 1910.  
 N.E. cor. of Isaac H. Newton D.L.C. #70 Tp. 12-5.  
 Set 1/2 brick in sack under stone 6" X 8" X 14" July 16, 1910.  
 Witness J.A. Ganong & Milton Wyatt.  
 N.W. Abiather Newton D.L.C. #42 Tp. 12-5.  
 Set concrete post 3 1/2" X 5" X 18" July 11, 1910.  
 Witness J.A. Ganong & Milton Wyatt.  
 N.E. of Abiather Newton D.L.C. #42 Tp. 12-5.  
 Set stone 6" X 8" X 18" orig. cor.  
 An oak 15" in dia. bears S. 54° E. 3.58' std.  
 " " 12" " " " S. 10° 30' E. 4.35' "  
 Witness J.A. Ganong & Milton Wyatt July 7, 1910.
- Surrey #70  
 J.A. Ganong  
 N.E. cor. of John Lloyd - Heirs of W. Miller D.L.C. #53 13-5  
 Set 1 1/4" black pipe for cor. from which  
 a oak 10" dia. bears N 57° E 1.283 lbs. dist.  
 " " 16" " " N 13 3/4° W 1.528 " "  
 Witness - Claude Buchanan Aug. 1910.  
 S.E. stump still stidj.
- # 68  
 W.C. Galloway  
 N.E. cor. J.D. Bryant D.L.C. 51 Tp 13-6  
 set a drawknife one stump std.  
 An oak 20" in dia. bears N. 11° 30' W. 2.58' std.  
 a pin 16" " " S 54° 35' W. 306'  
 Witness A.W. Gray, B. Pickens, Joseph England June 23, 1910.
- " " N.W.  
 set Yew stake 3" X 3" X 24"  
 Fir 20" in dia. bears S. 85° E. 3.45' cor.  
 Oak 10" " " " S. 12° E. 38' std  
 " 15" " " " S. 85° W. 1.16' "  
 Witness A.W. Gray, B. Pickens & Joseph England June 23, 1910.
- " " S.W.  
 set  
 Fir 10" in dia. bears S. 67° 37' E. 4.15'  
 ash 10" " " " S 10° E. 32' std.  
 Witness B. Pickens, Joseph England & A.W. Gray June 24, 1910.
- " " S.E.  
 set  
 Fir 15" in dia. bears S. 5° 45' W. 1.46'  
 Chincopin 9" " " N. 62° 27' E. 1.78'  
 Witness A.W. Gray, B. Pickens & Joseph England June 24, 1910.

Surv  
W.C.

W.C.

W.C.

Northeast Corner of John Lloyd-Heirs of W. Millers DLC 53, Twp. 13-5

Reestablishment by J. A. Ganong

August 1910

1835

Set  $1\frac{1}{4}$ " black pipe for corner

Oak 10" in diam bears N  $57^{\circ}$  E 1.233 lks distant

Oak 16" in diam bears N  $13\frac{3}{4}^{\circ}$  W 1.528 lks distant

S. E. stump still standing

Witness Claude Buchanan

---

U. S. Fish & Wildlife Service

May 13, 1964

Found  $1\frac{1}{4}$ " pipe and trees

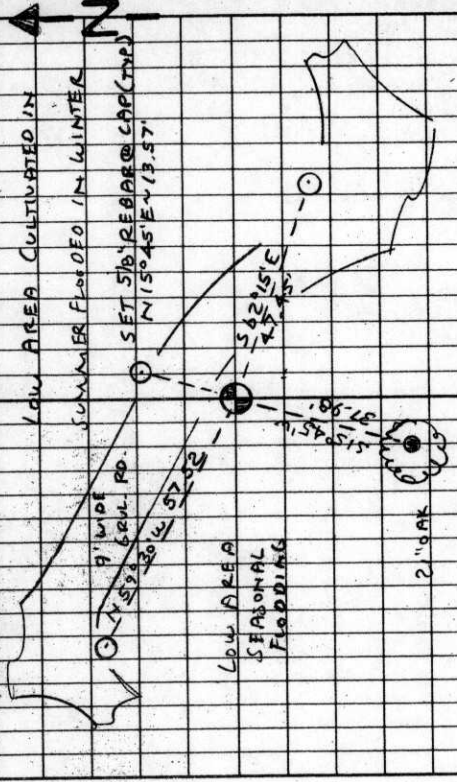
Set Fish & Wildlife Service Brass Cap W. of pipe

Oak 12" bears S.  $18^{\circ}$  W. 0.57 Chains

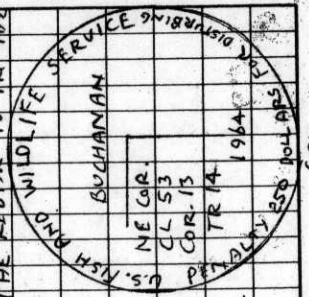
T 13 S R 5 W SEC. 16 NE COR JOHN LEVY FOR HEIRS OF  
 WILLIAM MILLER DEC NO 53  
 FND: 3" U.S. FISH & WILDLIFE SERVICE B.C. STAMPEO AS SHOWN, SET IN CONC. 3" IN DIAM. FOR THE COR. (STAMPED FISH & WILDLIFE POST AS PER [37]) THERE IS A 1/2" REBAR ALSO SET IN SAID CONC. BELOW THE B.C. THE B.C. IS 28" BGS  
 " 1 1/4" I.O.I.P. 34" BGS, BEARS N 60° E ~ 0.22' REF. #17. LAWS FOR THE U.S. FISH & WILDLIFE SERVICE MON. TO BE ADJACENT TO SAID PIPE ON WEST. SAID 1 1/4" PIPE WAS SET AS PER [37] AS THE CORNER  
 " AN OAK 21" IN DIAM. @ A HEALED FALF, BEARS S 15° E ~ 37.98' (12" DIAM. S 10° W ~ 37.62' AS PER [37]) CUT OPEN & FND. THE SCRIBING "CL 53 BT" SET A PL + BCGW IN THE E 1/4 BASE SET A BT TAG ON THE N.Y. FACE  
 NO OTHER RECORD BEARINGS OBJECTS WERE RECOVERED.  
 WHILE TRYING TO LOWER SAID U.S. FISH & WILDLIFE SERVICE B.C. IT WAS ACCIDENTALLY BROKEN LOOSE FROM ITS CONC. BASE SET A 2" I.D. x 36" LONG IRON PIPE @ SAID B.C. IN THE SAME COORDINATE POSITION BUT 30" HIGHER (NOW 4" BGS) THAN SAID UNDISTURBED U.S. FISH & WILDLIFE SERVICE B.C. LEFT THE CONC. BASE + 1/2" REBAR OF SAID U.S. FISH & WILDLIFE SERVICE B.C. + THE RECOVERED 1 1/4" PIPE IN PLACE.

12/42

6/9/92, CIL MEAD, USHINKOTA Comp. 20° E DEC CLOY, COOL



LOW AREA CULTIVATED IN SUMMER FLOODED IN WINTER  
 SET 5/8" X 30" REBAR @ A Y.P.C. MKD. "BENTON COUNTY SURVEYOR"  
 4" BGS, BEARS N 59° 30' W 57.52'. THE REBAR IS NEAR THE S-S-E'Y EDGE OF A GRVL. RD.  
 " 5/8" X 30" REBAR @ A Y.P.C. MKD. "BENTON COUNTY SURVEYOR"  
 4" BGS, BEARS N 15° 45' E 13.57'. THE REBAR IS IN THE N-E 1/4 EDGE OF A 9' WIDE GRVL. RD.  
 " 5/8" X 30" REBAR @ A Y.P.C. MKD. "BENTON COUNTY SURVEYOR"  
 2" BGS, BEARS S 12° 15' E 47.45'. THE REBAR IS IN THE N-E 1/4 EDGE OF A DIRT RD.  
 " ORANGE FIBERGLASS SURVEY STAKE "BUCHANAN"  
 POST 0.5' N.E. 1/4  
 FND. 4" x 4" x 6' WHITE WOODEN POST  
 " A NATIONAL WILDLIFE REFUGE BORDY SIGN 6.5' W. 1/4




GO TO PG. 43  
 CAP STAMPING 63

12/43

CONT. Fresh P. 42

THE COR IS LOCATED 0' SW 1/4 FROM THE Q OF A 9' WIDE  
GRUL. RD. & 330' E S 1/4 ALONG SAHO ROAD FROM ITS  
INTERSECTION @ MUDDY CREEK. IT MAY BE OK FOR  
PREMARKING & GPS CONTROL.



**BENTON COUNTY CORNER RESTORATION FORM**

TOWNSHIP 13 SOUTH, RANGE 5 WEST, WILLAMETTE MERIDIAN; SECTION 16 CORNER  
DONATION LAND CLAIM JOHN LLOYD FOR HEIRS OF WILLIAM MILLER NO. 53 CORNER NE  
DATE 6/09/92 CORNER RESTORATION FIELD BOOK NUMBER 12 PAGE(S) 42-43  
     CONDITION REPORT ONLY;      REFERENCED OUT; XX RENEWED;      SURVEYED IN

**LOCATION AND COMMENTS:**

THE CORNER IS LOCATED 8 FEET SOUTHWESTERLY FROM THE CENTERLINE OF A 9 FOOT WIDE GRAVEL ROAD AND 330± FEET SOUTHERLY ALONG SAID ROAD FROM ITS INTERSECTION WITH MUDDY CREEK.

**PREVIOUS RENEWALS/SURVEYS, ETC.:**

- [01] ORIGINAL GLO SURVEY BY DENNIS HATHORN DATED AUGUST 27, 1856.
- [02] COUNTY SURVEY NO. 138 BY J.A. GANONG (NO DATE GIVEN).
- [03] OLD CORNER RESTORATION BOOK NO. 1 PAGE 8 BY J.A. GANONG DATED AUGUST OF 1910.
- [04] CORNER RESTORATION NO. 1835 BY J.A. GANONG DATED AUGUST OF 1910.
- [05] MAP NO. 13-5-00009 BY W.C. GALLOWAY DATED JANUARY 11, 1926.
- [06] MAP NO. 13-5-000014 BY BENTON COUNTY SURVEYOR'S OFFICE (NO DATE GIVEN).
- [07] COUNTY SURVEY NO. 3941 BY U.S. FISH AND WILDLIFE SERVICE DATED MAY 13, 1964.
- [08] CORNER RESTORATION NO. 1835 BY U.S. FISH AND WILDLIFE SERVICE DATED MAY 13, 1964.
- [09] COUNTY SURVEY NO. 4944 BY MARTIN BEYERLEIN DATED SEPTEMBER 1, 1970.
- [10] COUNTY SURVEY NO. 7097 BY BERT UDELL DATED APRIL 3, 1980.
- [11] COUNTY SURVEY NO. 7703 BY DARRYL HARMS DATED DECEMBER 1, 1984.

**MONUMENTS AND ACCESSORIES FOUND (CONDITION AND SOURCE):**

- FOUND: 3" U.S. FISH AND WILDLIFE SERVICE BRASS CAP, STAMPED AS SHOWN, SET IN CONCRETE 3" IN DIAMETER, FOR THE CORNER (STANDARD FISH AND WILDLIFE POST AS PER [7]). THERE IS A 1/2" REBAR ALSO SET IN SAID CONCRETE BELOW THE BRASS CAP. THE BRASS CAP IS 28" BELOW GROUND SURFACE.
  - FOUND: 1 1/4" INSIDE DIAMETER IRON PIPE 34" BELOW GROUND SURFACE, BEARS N 60° E 0.22 FOOT. REFERENCE NO.[7] CALLS FOR THE U.S. FISH AND WILDLIFE SERVICE MONUMENT TO BE ADJACENT TO SAID PIPE ON WEST. SAID 1 1/4" PIPE WAS SET AS PER [3] AS THE CORNER.
  - FOUND: AN OAK 21" IN DIAMETER WITH A HEALED FACE, BEARS S 15° 45' W 37.98 FEET (12" DIAMETER, S 18° W 37.62 FEET AS PER [7]). CUT OPEN AND FOUND THE SCRIBING "CL53 BT". SET A PK NAIL AND B.C.B.W. IN THE EASTERLY BASE. SET A B.T. TAG ON THE NORTHERLY FACE.
- NO OTHER RECORD BEARING OBJECTS WERE RECOVERED.


**MONUMENT SET (PROCEDURES AND DESCRIPTION):**

WHILE TRYING TO LOWER SAID U.S. FISH AND WILDLIFE SERVICE BRASS CAP, IT WAS ACCIDENTALLY BROKEN LOOSE FROM ITS CONCRETE BASE. SET A 2" INSIDE DIAMETER X 36" LONG IRON PIPE WITH SAID BRASS CAP IN THE SAME COORDINATE POSITION BUT 30" HIGHER (NOW 4" ABOVE GROUND SURFACE) THAN SAID UNDISTURBED U.S. FISH AND WILDLIFE SERVICE BRASS CAP. LEFT THE CONCRETE BASE AND 1/2" REBAR OF SAID U.S. FISH AND WILDLIFE SERVICE BRASS CAP, AND THE RECOVERED 1 1/4" PIPE IN PLACE.

**NEW ACCESSORIES:**

- SET: 5/8" X 30" REBAR WITH A YELLOW PLASTIC CAP MARKED "BENTON COUNTY SURVEYOR", 4" BELOW GROUND SURFACE, BEARS N 59° 30' W 57.52 FEET. THE REBAR IS NEAR THE SOUTH-SOUTHEASTERLY EDGE OF A GRAVEL ROAD.
- SET: 5/8" X 30" REBAR WITH A YELLOW PLASTIC CAP MARKED "BENTON COUNTY SURVEYOR", 4" BELOW GROUND SURFACE, BEARS N 15° 45' E 13.57 FEET. THE REBAR IS IN THE NORTHEASTERLY EDGE OF A 9 FOOT WIDE GRAVEL ROAD.
- SET: 5/8" X 30" REBAR WITH A YELLOW PLASTIC CAP MARKED "BENTON COUNTY SURVEYOR", 2" BELOW GROUND SURFACE, BEARS S 62° 15' E 47.45 FEET. THE REBAR IS IN THE NORTH-NORTHEASTERLY EDGE OF A DIRT ROAD.
- SET: ORANGE FIBERGLASS "SURVEY STAKE" POST 0.5 FOOT NORTHEASTERLY.
- FOUND: 4" X 4" X 6" WHITE WOODEN POST WITH A NATIONAL WILDLIFE REFUGE BOUNDARY SIGN 6.5 FEET WESTERLY.

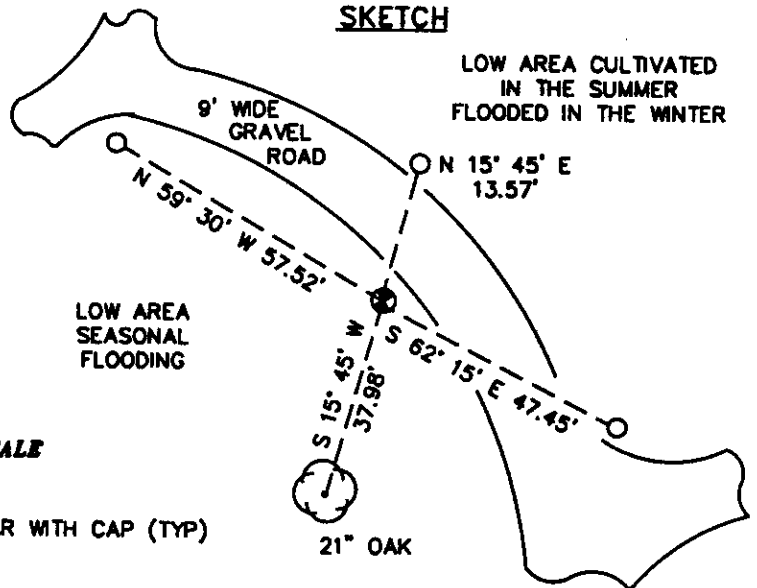
**MONUMENT DETAIL**



3" BRASS CAP

O = SET 5/8" REBAR WITH CAP (TYP)

**SKETCH**



**NOTES:**

B.C.B.W. IS A BRASS WASHER STAMPED "BENTON COUNTY SURVEYOR". COMPASS DECLINATION IS 20° EAST. ALL MEASURED DISTANCES AND COMPASS BEARINGS ARE TO THE CENTER OF THE OBJECT, UNLESS OTHERWISE NOTED. THIS RESTORATION WAS PERFORMED AT THE DIRECTION AND APPROVAL OF THE BENTON COUNTY SURVEYOR. *df*

**FIRM/AGENCY:** BENTON COUNTY SURVEYOR  
**ADDRESS:** 360 S.W. AVERY AVE. CORVALLIS OR 97333; PH. 757-6821  
**SURVEY CREW:** CURTIS J. LIESENFELT/MARK E. ANDERSON

**REGISTERED  
PROFESSIONAL  
LAND SURVEYOR**

*Curtis J. Liesenfelt*

**OREGON  
JULY 17, 1986  
CURTIS J. LIESENFELT  
2213**