

C.S. 320  
W.W.L.  
E. Mar. 1923

1/4 corner between sec's. 31 + 6 T. 12 + 13 S. R. 6 W.

Set wagon spindle

Fir 36" 533°W 1.00 chs standing

Fir 10" 558°W .236 "

" 12" 525°30'E .312 "

" 8" 5.8°E .052 "

" (6) 36°N 69°W .54 " Standing + Mkd.

Witnesses. W.S. Hart - Goodrich.

"

1/4 corner between sec's. 5 + 6 T. 13 S. R. 6 W.

Fir limb 4" x 4"

Fir (18") 36° 569°E .45 standing

" Stump 36°N 36°W .52 chs.

" 12" 513°W .03 "

Witnesses - Hart + Goodrich

"

1/4 corner between sec's. 6 + 7 T. 13 S. R. 6 W.

Set stone. \_\_\_\_\_

Stone 14" x 16" x 12" East. 465

for which there are witness trees

Fir 24" 575°W 186 chains

" 30" 516°E .164 "

Witness - Hart + Goodrich

"

Corner between sec's. 6 + 7 on Range line R. 6 + 7 W. T. 13 S.

Set fir limb -

Fir (18") 30° 548°E .98 chs standing

" (8") 24" N. 78°E .22 "

Maple 10" 547°E .331 "

Fir 14" N. 21°W .37 "

Witness - Hart - Goodrich.

"

Cor. to Sec's. 5, 6, 7, 8 T. 13 S. R. 6 W

Stone 6" x 6" x 10"

Fir 14" S. 45°E 185 chains

" 14" bears 51°E .20 "

" 24" N. 12°W .40 "

" 8" N. 87°W .216 "

Found remains of all 4 laurel trees.

Witness - Hart - Goodrich.

C.S. 321  
W.W.L.

N.W. Corner of Jesse Gage Ct. 45 T. 13 S. R. 5 W.

Set 1" pipe by proportion

N.W. corner of barn bears S. 56°E .309 chs.

S.W. " " shed " N 79°E .412 "

Fence line continued E .03 "

¼-Corner between sections 5 and 6, Twp. 13 S., R. 6 W.

1856

Reestablishment by W. C. Galloway

March 1923

Fir limb 4" x 4"

Fir 18" in diam bears S 69° E

.45 chains(standing)

Fir stump 36" in diam bears N 36° W

.52 chains

Fir 12" in diam bears S 13° W

.03 chains

Witnesses W. S. Hart and Goodrich

-----  
By Bruce Starker

June 2, 1954

Set a 5/8" drive shaft with pinion painted aluminum

No green trees close by..

12" Fir now stump, only trace of 36" stump, 18" Fir now stump.

FOR ADDITIONAL INFORMATION SEE THE ORIGINAL IN THE T13S R6W FILE IN THE  
CORNER RESTORATION CORRESPONDENCE FILE DRAWER (7/19/90 CTL).

Bruce Starker  
FORESTER  
Corvallis, Oregon

2 June, 1954

Mr. C.C. Hanson  
County Surveyor  
Benton County  
Corvallis, Oregon

Dear Curt:

At  $\frac{1}{4}$  cor. bet. sec. 5 & 6, T 13 S, R 6 W:

SEE COR. REST. NO.  
1856 (CJL 7/19/90).

I set 5/8" drive shaft with pinion painted aluminum  
C.S. Notes: Fir 12" S13°W 0.03 (chs); face plain, stump  
Stump 36" N 36° W, 0.52; trace only  
Fir 18" (36") S69°E 0.45 std; face plain,  
stump

No green trees close by.

-----  
At corner Secs 25 & 36 T 14 S, R 8 W and Secs 30 & 31 14/7


I set stake

SEE COR. REST. NO.  
2748 (CJL 7/19/90).


Found mound of stones  
Burnt Cedar 18" S 8° W 0.50 ;down  
Burnt Cedar 20" N 12° E 1.17 ;down scribes plain  
Burnt Fir 30" N 32° W 0.98 ;stump hole only  
Burnt Yew 12" S 60° E 0.73 ;no trace

about 1 chain  
Mkd new BT about SSW, Notes misplaced  
Found line tree about 18 plus chains West  
Found Ralph Barnes' approx 1/16 a quarter mile South

Very truly yours,



*Bruce Starker*





BENTON COUNTY CORNER RESTORATION FORM

3746

SECTION 5 TOWNSHIP 13 S RANGE 6 W DLC \_\_\_\_\_ CORNER W1/4  
DATE 3-8-90 CORNER RESTORATION FIELD BOOK NUMBER \_\_\_\_\_ PAGE \_\_\_\_\_

CORNER DESIGNATION:

1/4 corner of Sections 5 & 6, T13S, R6W

1/4  
S6 | S5

- \_\_\_\_\_ CONDITION REPORT ONLY
- \_\_\_\_\_ REFERENCED OUT
- XX RENEWED
- \_\_\_\_\_ SURVEYED IN

LOCATION AND COMMENTS:

Corner is on gentle NW slope, 350' South of ridge top.

PREVIOUS RENEWALS/SURVEYS, ETC:

- |  |                              |
|--|------------------------------|
| 1854 - Original survey by Gordon & Preston       | 1976 - C.S. 6090 by F. Lemke |
| 1923 - Corner restoration #1856 by W.C. Galloway | 1978 - C.S. 6579 by G. Ling  |
| 1954 - Corner restoration #1856 by Bruce Starker | 1978 - C.S. 6621 by F. Lemke |
| 1972 - C.S. 5339 by K. Wightman                  |                              |
| 1972 - C.S. 5496 by W. Eimstad                   |                              |
| 1982 - C.S. 7473 by J. Howell                    |                              |

MONUMENTS AND ACCESSORIES FOUND (CONDITION AND SOURCE):

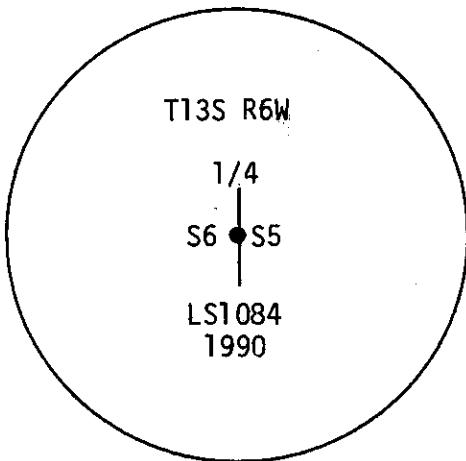
Found 5/8" drive shaft with pinion gear as per corner restoration #1856

BT's found:


- 1) 48" Fir Stump, S69°E, 45 lks. (slope to face) - healed face - 1854
- 2) 18" Fir Stump, S13°W, 3 lks. - scribing visible - 1923

NOTE: Original BT distances were measured on slope. We also measured to original BT's on the slope to verify original data.

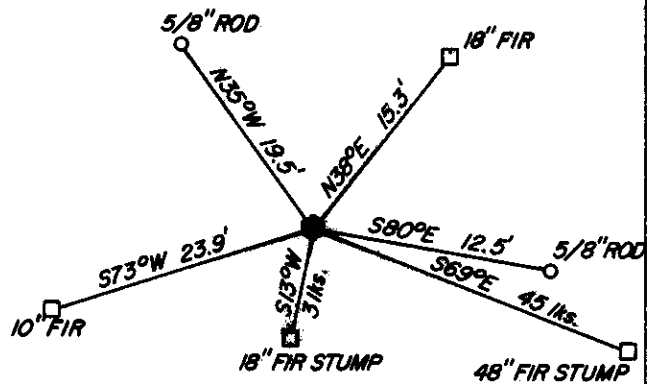
MONUMENT DETAIL



3 1/4" BRASS CAP



SKETCH



MONUMENT SET (PROCEDURES AND DESCRIPTION):

Set 2" (inside diameter) X 36" galvanized iron pipe with a 3 1/4" brass cap stamped as shown. Brass cap is 0.5 ft. above ground. Buried drive shaft and gear alongside.

NEW ACCESSORIES :

BT's set:

- \*1) 18" Fir, N38°E, 15.3 ft. Scribed: "1/4 S5 BT"
- \*2) 10" Fir, S73°W, 23.9 ft. Scribed: "1/4 S6 BT"
- 3) 5/8" X 30" iron rod with plastic cap (LS1084) flush with ground, N35°W, 19.5 ft.
- 4) 5/8" X 30" iron rod with plastic cap (LS1084) flush with ground, S80°E, 12.5 ft.

NOTES:

\* Set PK nail with stainless steel washer in side center of base of BT. Compass declination = 20° East.  
BT distances are to side center of tree, except as noted

FIRM/AGENCY: J. Peterson & Associates, Land Surveyors  
ADDRESS: 8155 NW Mitchel Drive  
PARTY CHIEF: Corvallis, Oregon 97330 Phone: 757-1794  
CREW:  
WITNESS: Jim S. Peterson - Joe B. Hinds

REGISTERED  
 PROFESSIONAL  
 LAND SURVEYOR

OREGON  
 JULY 31, 1976  
 JIM S. PETERSON  
 1084