

C.S. 208, Cont.

- 1/2" x 26" Iron rod May 1935.
 ✓ 1/4 sec. cor. bet. secs. 22+23. Set yew ^{post}, all evidence of original cor gone
 Set on true sec. line & equidistant from sec. cors.
 Mark yew 5" S. 7 1/2° W. 476 - Fir 28" S. 53 1/2° E. 820
- ✓ Cor. of secs. 22, 23 & 24. Set fir limb, all original trees standing.
 Fir 20" N. 68° E. 2.36, Fir 50, S. 38° W. 17, Fir 60" N. 70° W. 21, Fir 50" S. 47° E. 75
- ✓ 1/4 sec. cor. bet. secs. 15+22. Set yew post from which ^{for marks.}
 fir 8" S. 68° E. 41, Maple 10" N. 54° W. 16, Std. fir chopped nearly low
 Mark fir 10" S. 17 1/2° W. 640
- ✓ 1/4 sec. cor. bet. secs. 11+14. Set roadside of plow - 10" below surface
 Old Oak 24" S. 41 1/2° E. ^{Not 43° E.} 7.54, other tree gone
 Mark Oak 6" N. 64 1/2° W. 875
- ✓ 1/4 sec. cor. bet. secs. 14+23. Set 1 1/2" iron pipe, nearly under large log
 Orig. fir 60" N. 31° E. 98 - other tree gone
 Mark fir 10" N. 38 1/2° W. 288
- ✓ 1/4 sec. cor. bet. secs. 13+14. Set 2 1/2" x 47" iron boiler tube from which
 Ash 20" S. 80° W. 23 nearly ready to cave into creek.
 Mark fir 1 1/2" N. 89° 30' W. 688
- ✓ Cor. of secs. 13, 14, 23 & 24. set 1" iron pipe. from which
 "fir 40" N. 64° E. 2.28"
 "fir 4" N. 41° W. 88"
 fir 36. S. 27° W. 2.30" is 2.26"
 fir 24 S. 14° E. 2.34 is 1.787 bearings Ok.
 Witnesses to all cors. in survey #208. Geo. W. Horner, W.A. Wilson,
 Wm Webster Jos. Best.

C.S. 209

ARTHUR SKAGGS et al.
 18-7-1935
 M428 to June 7
 T. 10-7

- ✓ 1/4 sec. cor. bet. secs. 17+18. Set stone, 16" x 10" x 8" all original trees &
 evidence obliterated. set on true sec. line & equidistant bet. sec. cors.
 Mark, fir 34" N. 4° 20' W. 3.02
- ✓ Cor. of secs. 17, 18, 19+20. Set fir limb, in old hole, found by digging
 Mark Fir 24" N. 26 3/4° E. 3.144, Fir 20, N. 53° 50' W. 4.672, Fir 5. S. 8° E. 1.944
- ✓ 1/4 sec. cor. bet. secs. 19+20. Set cedar post from N.W. B.T.
 Mark fir 24" S. 24 1/2° E. 1.158, fir 14" S. 65 1/2° W. 1.887
- ✓ Cor. of secs. 7, 8, 17 & 18, set fir limb, ^{from N.W. B.T.} Mark
 Mark fir 30" N. 57° E. 1.33, fir 26" N. 89° E. 879, fir 24" S. 43° W. 864
 This cor. was reestablished in C.S. #148 but was out of position & changed
 west 186 + S. 66, Notes on p. 99 & 33 - this volume
- ✓ 1/4 sec. cor. bet. secs. 17+20. Stone 6 x 6 x 12. Mark. set by F.M.W.C.S. 45
 this tree marked in 1935 Willow 12" S. 12° 55' W. 510, Apple 10" S. 81 1/2° E. 1.972 marked in C.S. #208
 it was to all reestablishments in C.S. #209. ARTHUR SKAGGS, RUSTIN SKAGGS

Corner of Sections 13, 14, 23, and 24, Twp. 13-6

1878

Reestablishment by W. C. Galloway*

Date ~~May, 1914~~

Set 1" iron pipe

Ftr 40" in diam bears N 6 1/2° E 2.28 chains

Ftr 4" in diam bears N 41° W .88 chains

Ftr 36" in diam bears S 27° W 2.30 chains

Ftr 24" in diam bears S 14° E 2.34 chains

Witnesses Geo. W. Horner, F. A. Wilson, Wm. Webster, and Jos. Best.

* BURT WILKES, SEE FIELD BOOK NO. 17, PAGES 23, 38 (CUL 4/6/1994).

14/13
23/24

CORNER HISTORY		T 13 S, R 6 W		SECTION 13 D.L.C.		CORNER SW CORNER		# 600400
NO.	DATE	SOURCE	SURVEYOR	MONUMENTS AND ACCESSORIES		COMMENTS		
①	2/20/1855	ORIG. G.L.D.	HARVEY GORDON + JOSIAH PRESTON	SET POST @ 4 FIR B.T.'S				1
								2
②	5/12/1914	CS# 447	BURT WILKES	FND. 4 B.T.'S & REESTABLISH		FB 17/23		③
								4
③	"	OLD COR. REST. BL. #1 PL. 79	" "	SET 1" IRON PIPE @ 4 B.T.'S				5
								6
④	5/19/14	REST. 1878	" "	" " " " " "		TRANS. COPY OF ③ & MAP		⑦
						CONTAINS ERRORS & OMISSIONS		⑧
⑤	NONE GIVEN	MAP NO. 13-6-00010	BEN. CO. SURV. OFF.	1" PIPE				9
								10
⑥	5/12-21/1914	MAP NO. 13-6-00011	BURT WILKES	" "				11
								12
⑦	2/13/1939	CS# 1417	W. C. GALLOWAY	NO MON. DECC.		FB 73/26		⑬
								14
								15
								16
								17
								18
								19
								20
								21
								22
								23
								24
								25
								26
								27
								28
								29
								30
								31

1-79
1878

TOWNSHIP 13 SOUTH, RANGE 6 WEST, WILLAMETTE MERIDIAN; SECTION 13 CORNER SW
DONATION LAND CLAIM _____ CORNER _____

COMMON CORNER(S):

NORTHWEST CORNER OF SECTION 24, TOWNSHIP 13 SOUTH, RANGE 6 WEST, W.M.
NORTHEAST CORNER OF SECTION 23, TOWNSHIP 13 SOUTH, RANGE 6 WEST, W.M.
SOUTHEAST CORNER OF SECTION 14, TOWNSHIP 13 SOUTH, RANGE 6 WEST, W.M.

UPDATES AND REVISIONS:

CORNER RECORDS (PREVIOUS RENEWALS, SURVEYS, ETC.)

- [01] ORIGINAL GLO SURVEY BY HARVEY GORDEN AND JOSIAH PRESTON DATED FEBRUARY 28, 1855.
- [02] COUNTY SURVEY NO. 447 BY BURT WILKES DATED MAY 12, 1914 (FIELD BOOK NO. 17, PAGE 23).
- [03] OLD CORNER RESTORATION BOOK NO. 1, PAGE 79 BY BURT WILKES DATED MAY 12, 1914.
- [04] CORNER RESTORATION NO. 1878 BY BURT WILKES DATED MAY OF 1914.
- [05] MAP NO. 13-6-00010 BY BENTON COUNTY SURVEYOR'S OFFICE (NO DATE GIVEN).
- [06] MAP NO. 13-6-00011 BY BURT WILKES DATED MAY 12 THROUGH 21, 1914.
- [07] COUNTY SURVEY NO. 1417 BY W.C. GALLOWAY DATED FEBRUARY 13, 1939 (FIELD BOOK NO. 73, PAGE 26).

COMMENTS/LOCATION/ETC:

HARVEY GORDON AND JOSIAH PRESTON MEASURED THEIR BEARING TREES TO THE FACE.

RECORD [04] IS A TRANSCRIBED COPY OF RECORD [03] AND MAY CONTAIN ERRORS AND OMISSIONS.

NOTES:

THIS IS A MICROSOFT WORD (VERSION 5.0) DOCUMENT NAMED "36600400" CREATED FROM A BOILER PLATE DOCUMENT NAMED "HISTORY", WHICH HAS A STYLESHEET NAMED "CORNER" ATTACHED TO IT.

FIRM/AGENCY: SPRINGER SURVEYING
ADDRESS: 37056 MOSS ROCK ROAD, CORVALLIS OR 97330
RESEARCH BY: MARK E. ANDERSON
DATA ENTRY BY: COLETTE MONACO

BENTON COUNTY CORNER RESTORATION FORM, PAGE 1 OF 1, 136600400R2

SEE CORNER HISTORY FORM FOR RECORDS ETC.

CORNER RESTORATION FIELD BOOK NUMBER PAGE(S) DATE 11/07/1994
TOWNSHIP 13 SOUTH, RANGE 6 WEST, WILLAMETTE MERIDIAN; SECTION 13 CORNER SW
DONATION LAND CLAIM CORNER
CONDITION REPORT ; REFERENCED OUT ; RENEWED XX; SURVEYED IN

LOCATION AND COMMENTS:

THE CORNER IS LOCATED AT THE WEST EDGE OF A CLEAR CUT ON A NORTHEASTERLY SLOPE, APPROXIMATELY 300 FEET NORTHERLY FROM THE TOP OF AN EAST-WEST RIDGE. IT IS POOR FOR PREMARKING AND G.P.S. CONTROL.

MONUMENTS AND ACCESSORIES FOUND (CONDITION AND SOURCE):

- FOUND: 1" X 18" INSIDE DIAMETER IRON PIPE FOR THE CORNER (1" IRON PIPE PER RECORD [03]).
- FOUND: 15" OAK FENCE POST N 30° W 1.5 FEET. FENCE EXTENDS NORTH AND WEST.
- FOUND: 24" ROTTING DOUGLAS FIR STUMP, BEARS N 38° W 58.2 FEET (4" FIR, N 41° W 58.08 FEET, AS PER RECORD [02]).

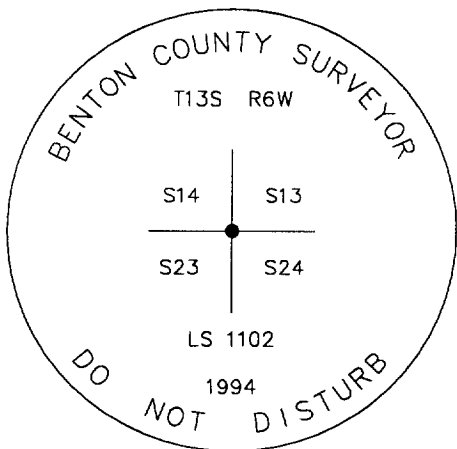
MONUMENT SET (PROCEDURES AND DESCRIPTION):

SET: 2" INSIDE DIAMETER X 36" LONG IRON PIPE WITH A 3 1/4" BENTON COUNTY BRASS CAP STAMPED AS SHOWN, CENTERED OVER THE RECOVERED 1" IRON PIPE.


NEW ACCESSORIES:

- A 12" DOUGLAS FIR BEARS S 24° W, 24.55 FEET. FACED AND SCRIBED "T13S R6W S23 BT". SET A 6" SPIKE AND BRASS WASHER IN THE WESTERLY BASE.
- A 6" DOUGLAS FIR BEARS N 25° E, 8.31 FEET. FACED AND SCRIBED "XBT". SET A 6" SPIKE AND BRASS WASHER IN THE EASTERLY BASE.
- SET: 5/8" IRON ROD WITH "SPRINGER LS 1102", YELLOW PLASTIC CAP, N 48° E 14.63 FEET.
- SET: 5/8" IRON ROD WITH "SPRINGER LS 1102", YELLOW PLASTIC CAP, S 40° E 12.35 FEET.

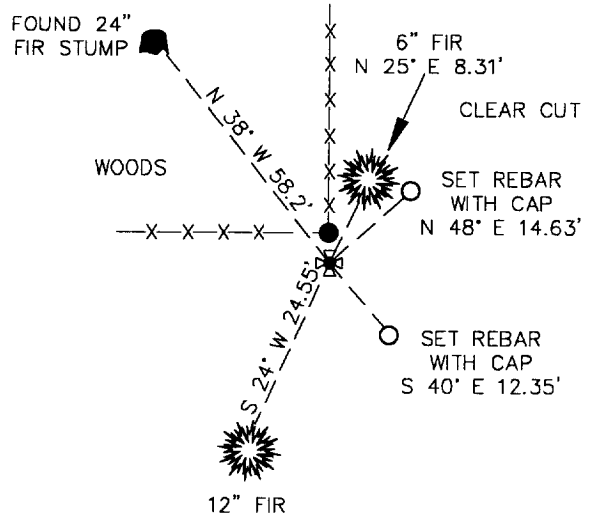
MONUMENT DETAIL



3 1/4" BRASS CAP



SKETCH



NOTES:

COMPASS DECLINATION IS 20° EAST. ALL MEASURED DISTANCES AND COMPASS BEARINGS ARE TO THE CENTER OF THE OBJECT, UNLESS OTHERWISE NOTED. ALL BEARING TREES ARE PAINTED AND HAVE A B.T. TAG ATTACHED, FACING THE CORNER UNLESS OTHERWISE NOTED. ALL BEARING TREES HAVE A BRASS WASHER (STAMPED "BENTON COUNTY SURVEYOR") ATTACHED TO A SIDE CENTER UNLESS OTHERWISE NOTED. ALL LIVE BEARING TREES HAVE A PLASTIC WASHER (STAMPED "BENTON COUNTY SURVEYOR CORNER RESTORATION") ATTACHED TO THE BACK OF THE TREE OPPOSITE THE CORNER UNLESS OTHERWISE NOTED. ALL SET REBAR ARE 5/8" X 30" AND HAVE A YELLOW PLASTIC CAP (STAMPED "SPRINGER LS1102") ATTACHED TO THE TOP. THIS DOCUMENT WAS NAMED AND CREATED IN A MANNER SIMILAR TO THE HISTORY FORM. THE NAME OF THE BOILER PLATE IS "MONUMENT". THE BORDER, STAMP AND SKETCH ARE FROM AUTOCAD RELEASE 12.

THIS RESTORATION WAS PERFORMED AT THE DIRECTION AND APPROVAL OF THE BENTON COUNTY/DEPUTY COUNTY SURVEYOR.

FIRM/AGENCY: SPRINGER SURVEYING
ADDRESS: 37056 MOSS ROCK DRIVE, CORVALLIS OR 97330
SURVEYOR: NORMAN D. SPRINGER
SURVEY CREW: GERRY CLARK AND JEFF WHEELER

REGISTERED
 PROFESSIONAL
 LAND SURVEYOR

Norman D. Springer
 OREGON
 JULY 22 1977
 NORMAN D. SPRINGER
 1102

EXPIRES 6/30/96