

# CORNER FILE TRACKING

H:\Survey\Corners\Misc\Filetrac.doc

11/23/98

<b>CORNER NUMBER</b>
<b>137500100</b>

<b>STEP</b>	<b>HISTORY(H)</b>	<b>RESTORATION(R1)</b>
<b>Form Prepared, DB</b>	10/17/00	10/17/00
<b>Field Inspection, DB</b>	N/A	N/A
<b>Form Checked, DB</b>	11/6/00	11/6/00
<b>Form Edited, DB</b>	N/A	N/A
<b>Form Signed, DB</b>	11/9/00	11/9/00
<b>Authorize Payment, DB</b>	N/A	N/A
<b>Archive Digital Files</b>	11/20/00	11/20/00
<b>Collect Documents</b>	"	"
<b>Scanned</b>	11-20-00	11-20-00
<b>Copy For Filming</b>		
<b>Filed, DB</b>		
<b>Finish index (count unit)</b>		
<b>Filmed (Archived), DB</b>		

(DB) = Entry needed in database (Access).

## COMMENTS:

11/6/00 NEED TO INITIAL ✓

11/20/00 READY TO BE SCANNED INTO A NEW FILE

CORNER HISTORY		T 13 S, R 7 W		SECTION 34 D.L.C.		CORNER SE CORNER		#
								506100
NO.	DATE	SOURCE	SURVEYOR	MONUMENTS AND ACCESSORIES		COMMENTS		
1	6/4/1892	ORIG. GLO	ROBERT COLLIER	SET POST @ 3 BT'S, MEAS. TO FACE ?				1
2	-	CS 408 SKETCH	BENTON COUNTY	40" F.R. 1.03 CHS. W				2 3
3	1954	BLM CARD	BLACKY HAINES	FND. 2 ORIG BT'S				4 5
4	1/10/1957	CORNER COR- RESPONDENCE	BERT VOELL	FND. 3 BT'S, SET STK. + METAL TAG @ 1 NEW BT				6 7
5	-	REST. 2099	-	TRANS. FROM REC. [C96] + MAY CONTAIN E + D				8 9
6	10/23/1962	BLM CARD	P.E. BOENBERGER	FND. WOODEN STK., 1 BT + LOL-TAG STAMP.				10 11
7	4/14/1980	" "	WILLIAM B. CALZOWELL	FND. 1 BT @ LOL-TAG STAMP.				12 13
8	"	" "	" "	" " " " " "				14 15
								16 17 18 19 20 21 22 23 24 25 26 27 28 29 30 31

32

REPORT ON CORNERS OF THE CADASTRAL SURVEY GRID

The 63 stamp has a  
aluminum tag with the following  
"R wood 566 E 40 1/2 is gold  
scribe gold other 2 scribes  
are visible at this time (1951)  
Dudley

DESCRIPTION OF CORNER MONUMENT


32  
aluminum tag with the following  
"R wood 566 E 40 1/2 is gold  
scribe gold other 2 scribes  
are visible at this time (1951)  
Dudley

DESCRIPTION OF BEARING TREE, MOUND OF STONE, ETC.

32 stamp with the following  
"R wood 566 E 40 1/2 is gold  
scribe gold other 2 scribes  
are visible at this time (1951)  
Dudley

*[Handwritten signature]*

DEPARTMENT OF THE INTERIOR  
BUREAU OF LAND MANAGEMENT



RT. 2, BOX 8

RES. PH. 1-5752

LEBANON, OREGON

January 18, 1957

Mr. Curtis Hansen  
Benton County Surveyor  
Benton County Courthouse  
Corvallis, Oregon

Dear Sir:

During the early part of this week Mr. Clyde "Blacky" Haines has shown me evidence as herein indicated as positive proof of original corner locations, and I have rewitnessed them as follows:

T 13 S, R 7 W  
Section Cor. 34-35 on township line

SEE COR. REST. NO. 2099  
(CJL 7/19/90).

Original Notes: 5" Dogwood N 17 E 47 lks.  
10" maple N 78 W 59 lks.  
6" Dogwood S 66 E 48 lks.

The 5" dogwood is 9" windfall with partial scribe visible and original root location determinable.

The 6" dogwood is about 9" windfall with original root location determinable. It was cut out many years ago and is badly rotted.

The 10" maple is now windfall with partial scribe very plain and there is depression in sidehill where it grew.

I set stake with metal tag and scribed 36" fir N 57 W 66 ft. " S 34 BT" and put aluminum tag on this tree. I also painted the new BT face red. There was nothing suitable to mark in section 35 and as this is not a common corner to the south I did not mark any other BT's.

Section corner on township line 34-35, Twp 13-7

2099

Reestablishment by Bert W. Udell

January 18, 1957

Set stake with metal tag and scribed 36" Fir N. 57 W. 66 ft.

5" Dogwood N 17 E 47 lks	windfall
10" Maple N 78 W 59 lks	windfall
6" Dogwood S 66 E 48 lks	windfall

FOR ADDITIONAL INFORMATION SEE THE ORIGINAL IN THE T13S R7W FILE IN THE  
CORNER RESTORATION CORRESPONDENCE FILE DRAWER (CJL 7/19/90).

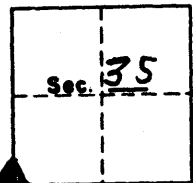
DOC 9188-11  
July 1975

LOCAL RECORD

UNITED STATES  
DEPARTMENT OF THE INTERIOR  
BUREAU OF LAND MANAGEMENT (7)

CORNERS OF THE CADASTRAL SURVEY GRID

T. 135 R, 7W, W1 Mer., OR State.



- SYMBOLS**
- ◆ Official corner found
  - ◇ Probable corner found, authenticity doubtful.
  - Corner searched for and not found.

Reported By P. B. Caldwell  
Signature  
Title Forester  
Date 4-14-80

Sec. 35 Corner common to Secs. 34 & 35, — & — is a mound of stone, tree, rock, fire pit, iron pipe, None size \_\_\_\_\_

LEGIBLE MARKS ON BEARING OBJECTS

	Visible Scribe <del>S 34 E</del>	Handled Blaze		
KIND	* Stump	* Stump		
SIZE	32"	62"		
BEARING	N 57 W	Due East		
DISTANCE	66'	14'		
BT TAG POSTED	yes	Location tag		

ADDITIONAL INFORMATION

\* Bert Udell tag  
1957  
\* \* Aluminum tag on stump  
" D, wood 566 E 48'  
is gone scribe gone  
Other 2 scribes are  
visible at this time (1980)  
(OVER) Blacky PO 881-322

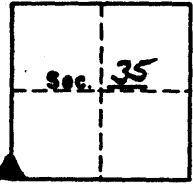
A1-288  
7-29-65

LOCAL RECORD

UNITED STATES  
DEPARTMENT OF THE INTERIOR  
BUREAU OF LAND MANAGEMENT (6)

CORNERS OF THE CADASTRAL SURVEY GRID

T. 135 R, 7W, W1 Mer., Oregon State.



- SYMBOLS**
- ◆ Official corner found
  - ◇ Probable corner found, authenticity doubtful.
  - Corner searched for and not found.

Reported By P.E. Bolenberger  
Signature  
Title Forester  
Date 10-22-62

SW Corner common to Secs. \_\_\_\_\_, \_\_\_\_\_, 34 & 35 is a mound of stone, tree, rock, fire pit, iron pipe, wooden stake size 3" square x 2" high

LEGIBLE MARKS ON BEARING OBJECTS

KIND	Stump ← DF			
SIZE	30"			
BEARING	N 57 W			
DISTANCE	66'			
BT TAG POSTED	✓			

ADDITIONAL INFORMATION

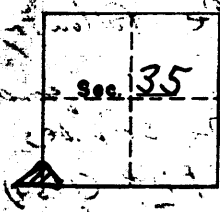
Also - A 56" DF stump  
14' East with h.c. TAG.  
(not a BT)  
This corner needs to be  
cadastrally restored.

(OVER)

REPORT ON CORNERS OF THE CADASTRAL SURVEY GRID

②

T. 135 R. 7W W. 1 Mer. OR State.



SYMBOLS

- ◆ Official corner found.
- ◇ Corner found, authenticity doubtful.
- Corner searched for and not found.

DESCRIPTION OF CORNER MONUMENT

NONE

corner needs re-monumented but it is not a <sup>high</sup> priority corner

DESCRIPTION OF BEARING TREES, MOUND OF STONE, ETC.

32" stump with visible scribe  
 N57W 66' with BT tag  
 + Bert Udall tag 1957  
 62" stump due west 14' with  
 location tag and possible metal blaze

DESCRIPTION OF LOCATION TO ENABLE RECOVERY BY OTHERS. over

4-14-80  
(Date)

Reported by Em. B. Caldwell  
Forester

4-1226 (Feb. 1963) GPO 16-68810-1

U. S. DEPARTMENT OF THE INTERIOR  
BUREAU OF LAND MANAGEMENT

DATE 10/17/2000TOWNSHIP 13 SOUTH, RANGE 07 WEST, WILLAMETTE MERIDIAN; SECTION 34 CORNER SOUTHEAST  
DONATION LAND CLAIM \_\_\_\_\_ CORNER \_\_\_\_\_**COMMON CORNER(S):**

THE SOUTHWEST CORNER OF SECTION 35.

**RECORDS (INFORMATION IN *BOLD ITALICS* IS COUNTY STAFFS' INTERPRETATION OF THE RECORD)**

- [01] ORIGINAL GLO SURVEY BY ROBERT O. COLLIER, APPROVED JUNE 4, 1892. *SET A POST WITH 3 BEARING TREES.*
- [02] COUNTY SURVEY NO. 408 SKETCH BY BENTON COUNTY, NO DATE GIVEN. *40" FIR 1.03 CHAINS WESTERLY.*
- [03] BUREAU OF LAND MANAGEMENT CORNER CARD BY CLYDE "BLACKY" HAINES, DATED 1954. *FOUND 2 ORIGINAL BEARING TREES.*
- [04] CORNER CORRESPONDENCE BY BERT UDELL, P.L.S., DATED JANUARY 18, 1957. *FOUND 3 BEARING TREES, SET A STAKE WITH A METAL TAG AND 1 NEW BEARING TREE.*
- [05] CORNER RESTORATION NO. 2099. *THIS IS A TRANSCRIBED COPY OF RECORD [04] AND MAY CONTAIN ERRORS AND OMISSIONS.*
- [06] BUREAU OF LAND MANAGEMENT CORNER CARD BY P. E. BODENBERGER, DATED OCTOBER 23, 1962. *FOUND A WOODEN STAKE WITH 1 BEARING TREE AND A LOCATION TAG STUMP.*
- [07] BUREAU OF LAND MANAGEMENT CORNER CARD BY WILLIAM B. CALDWELL, DATED APRIL 14, 1980. *FOUND 1 BEARING TREE AND THE LOCATION TAG STUMP.*
- [08] BUREAU OF LAND MANAGEMENT CORNER CARD BY WILLIAM B. CALDWELL, DATED APRIL 14, 1980. *FOUND 1 BEARING TREE AND THE LOCATION TAG STUMP.*

**COMMENTS/LOCATION/ETC:**

THE RECORD [01] BEARING TREES SHOULD HAVE BEEN MEASURED TO THE CENTER ACCORDING TO THE *MANUAL OF SURVEYING INSTRUCTIONS FOR THE SURVEY OF PUBLIC LANDS OF THE UNITED STATES AND PRIVATE CLAIMS*, DATED JANUARY 1, 1890. THE FIELD WORK FOR THIS CORNER WAS DONE ON SEPTEMBER 21, 1891.

**NOTES:**

THIS IS A MICROSOFT WORD 97 DOCUMENT NAMED "37500100" CREATED FROM A BOILER PLATE DOCUMENT NAMED "HISTORY", WHICH HAS A STYLESHEET NAMED "CORNER" ATTACHED TO IT.

**FIRM/AGENCY:** BENTON COUNTY SURVEYOR'S OFFICE  
**ADDRESS:** 360 S.W. AVERY AVE. CORVALLIS OR 97333; PH. 766-6821  
**RESEARCH BY:** CURTIS J. LIESENFELT, P.L.S.  
**DATA ENTRY BY:** SAME



**BENTON COUNTY CORNER RESTORATION FORM, PAGE 1 OF 1, 137500100R1**

**SEE CORNER HISTORY FORM FOR RECORDS ETC.**

**CORNER RESTORATION FIELD BOOK NUMBER 19 PAGE(S) 28, 29** **DATE 10/17/2000**  
**TOWNSHIP 13 SOUTH, RANGE 7 WEST, WILLAMETTE MERIDIAN; SECTION 34 CORNER SOUTHEAST**  
**DONATION LAND CLAIM N/A** **CORNER**  
**CONDITION REPORT** \_\_\_; **REFERENCED OUT** \_\_\_; **RENEWED XX**; **SURVEYED IN** \_\_\_

**LOCATION AND COMMENTS:**

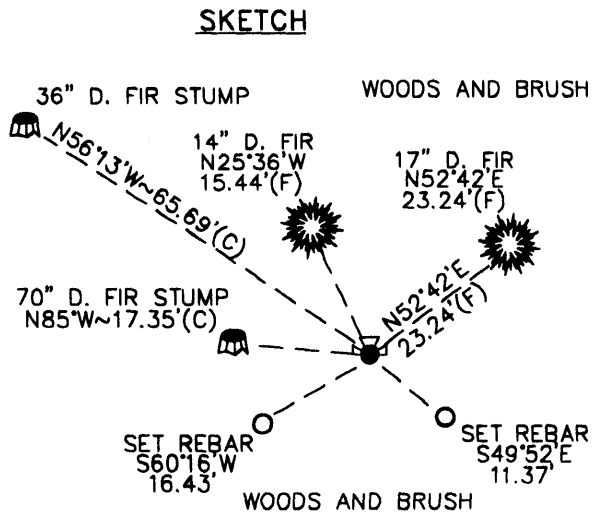

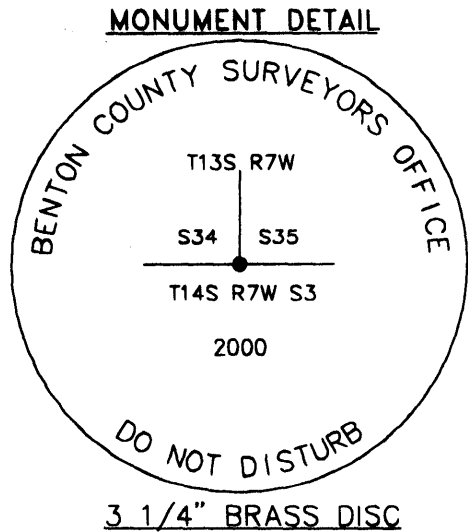
THE CORNER IS LOCATED ON A STEEP, SOUTHERLY FACING, HEAVILY WOODED AND BRUSHY HILLSIDE, ABOUT 200' NORTHERLY FROM A GRAVEL ROAD. IT IS POOR FOR PREMARKING AND GPS CONTROL. TO REACH IT FROM THE INTERSECTION OF HONEY GROVE ROAD AND STATE HIGHWAY 34, GO EASTERLY ON HONEY GROVE, PAST THE END, STAYING ON THE MAIN ROAD FOR A TOTAL OF 4.07 MILES TO A LOCATION TAG ON A 20" D. FIR ON THE LEFT, IN A RIGHT HAND CORNER OF THE ROAD. THE CORNER IS N 14°E~179' FROM THE TAGGED TREE.

**MONUMENTS AND ACCESSORIES FOUND (CONDITION AND SOURCE):**

- FOUND: A 2 1/4" X 1" X 9 1/2" MOSTLY ROTTED REMAINS OF A FIR STAKE WITH AXE MARKS, 3" BELOW GROUND SURFACE, FOR THE CORNER.  
 (SET A STAKE WITH A METAL TAG PER RECORD [04]).  
 (FOUND A WOODEN STAKE 3" SQUARE 2" HIGH PER RECORD [06]).
- FOUND: A PARTLY ROTTED 36" D. FIR STUMP WITH VISIBLE SCRIBING ("S34 BT") BEARS N 56°13'W~65.69'. FOUND 2 OLD TAGS. SET A 6" SPIKE AND BRASS WASHER IN THE SOUTHWESTERLY BASE.  
 (36" FIR, SCRIBED "S 34 BT", N 57°W~66' PER RECORD [04]).  
 (20" DF STUMP, N 57°W~66' PER RECORD [06]).  
 (32" STUMP, N 57°W~66' PER RECORDS [07] AND [08]).
- FOUND: A PARTLY ROTTED 70" D. FIR STUMP WITH A FLATTENED FACE (15.5' DISTANT) IN THE BARK FACING THE CORNER WITH A BLM TAG ABOVE IT AND A BLACKY HAINES TAG ON THE NORTHERLY SIDE, BEARS N 85°W~17.35'. SET A 6" SPIKE AND BRASS WASHER IN THE NORTHERLY BASE. THE FACE OF THE BARK IS ABOUT 14' WESTERLY.  
 (56" DF STUMP WITH A LOCATION TAG, NOT A BT, 14' EAST, PER RECORD [06])  
 (62" STUMP WITH A LOCATION TAG AND A HAINES TAG, BEARS EAST~14' PER RECORD [07]).  
 (62" STUMP WITH A LOCATION TAG AND A HAINES TAG, BEARS WEST~14' PER RECORD [08]).

**MONUMENT SET (PROCEDURES AND DESCRIPTION):**

SET: 2" INSIDE DIAMETER BY 36" LONG IRON PIPE WITH A 3 1/4 BENTON COUNTY BRASS DISC, STAMPED AS SHOWN, CEMENTED IN THE TOP, CENTERED OVER THE REMAINS OF THE STAKE. LEFT THE STAKE LYING ON THE GROUD NEAR THE NEW MONUMENT.



THE BEARINGS ARE ASTRONOMIC AND BASED ON AN HOUR ANGLE SOLAR OBSERVATION TAKEN NEAR THE CORNER.

**NEW ACCESSORIES:**

- SET: A REBAR (SEE NOTES) STAMPED "SE RP" 8" BELOW GROUND SURFACE, BEARS S 49°52'E~11.37'.
- SET: A REBAR (SEE NOTES) STAMPED "SW RP" 6" BELOW GROUND SURFACE, BEARS S 60°16'W~16.43'.
- A 14" D. FIR FACE SCRIBED "T13SR7ws34BT" BEARS N 25°36'W~15.44' (16.2' TO SIDE CENTER).
- A 17" D. FIR FACE SCRIBED "T13SR7ws35BT" BEARS N 52°42'E~23.24' (24.1' TO SIDE CENTER).
- SET: AN ORANGE FIBERGLASS "SURVEY MARKER" POST 0.5' SOUTHERLY.

**NOTES:**

COMPASS DECLINATION IS 20° EAST. ALL MEASURED DISTANCES AND BEARINGS ARE TO THE CENTER OF THE OBJECT, UNLESS OTHERWISE NOTED. ALL BEARING TREES ARE PAINTED AND HAVE A B.T. TAG ATTACHED, FACING THE CORNER UNLESS OTHERWISE NOTED. ALL NEW BEARING TREES HAVE A PLASTIC WASHER (STAMPED "BENTON COUNTY SURVEYOR CORNER RESTORATION") ATTACHED (BY ALUMINUM NAIL) TO THE FACE, BELOW THE "BT" FOR DISTANCE AND ANGLE MEASUREMENT UNLESS OTHERWISE NOTED. ALL SET REBAR ARE 5/8" X 30" AND HAVE A 1 3/4" RED PLASTIC CAP (MARKED "BENTON COUNTY SURVEYOR'S OFFICE") ATTACHED TO THE TOP.

THIS DOCUMENT WAS NAMED AND CREATED IN A MANNER SIMILAR TO THE HISTORY FORM. THE NAME OF THE BOILER PLATE IS "MONUMENT". THE SKETCH IS FROM AUTOCAD RELEASE 14.

THIS RESTORATION WAS PERFORMED AT THE DIRECTION AND APPROVAL OF THE BENTON COUNTY/DEPUTY COUNTY SURVEYOR. *[Signature]*

**FIRM/AGENCY:** BENTON COUNTY SURVEYOR'S OFFICE  
**ADDRESS:** 360 S.W. AVERY AVE. CORVALLIS OR 97333; PH. 766-6821  
**SURVEYOR:** CURTIS J. LIESENFELT, P.L.S.  
**SURVEY CREW:** DAVE DEAN, P.L.S., JOSH RUDIGER, SURVEY TECHNICIAN

REGISTERED  
PROFESSIONAL  
LAND SURVEYOR

*Curtis J. Liesenfelt*

OREGON  
JULY 17, 1996  
CURTIS J. LIESENFELT  
2213  
LICENSE RENEWAL 12/31/2000