

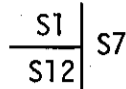
BENTON COUNTY CORNER RESTORATION FORM

3743

SECTION 1 TOWNSHIP 13 S RANGE 7 W DLC \_\_\_\_\_ CORNER SE  
 DATE 3-6-90 CORNER RESTORATION FIELD BOOK NUMBER \_\_\_\_\_ PAGE \_\_\_\_\_

**CORNER DESIGNATION:**

The corner of Sections 1 & 12 only,  
 T13S, R7W



- \_\_\_\_\_ CONDITION REPORT ONLY
- \_\_\_\_\_ REFERENCED OUT
- XX RENEWED
- \_\_\_\_\_ SURVEYED IN

**LOCATION AND COMMENTS:**

Corner lies on steep North slope, 100' South of creek and 150' North of ridge top.

**PREVIOUS RENEWALS/SURVEYS, ETC:**

- 1891 - Original survey by R. Collier
- 1974 - C.S. 5796 by A. Brubaker

**MONUMENTS AND ACCESSORIES FOUND (CONDITION AND SOURCE):**

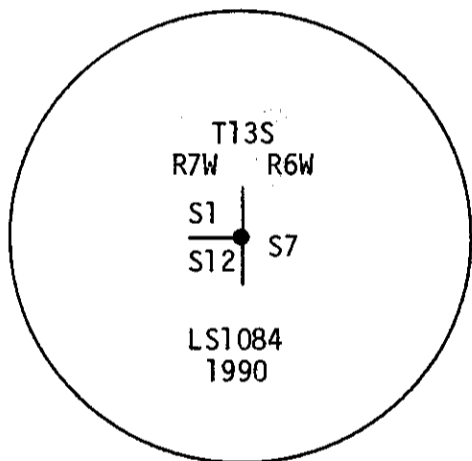
Found 1" iron pipe (C.S. 5796)

BT's found:

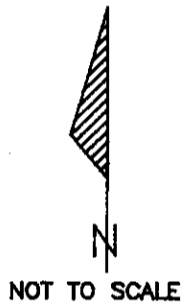
- 1) 60" Fir, S24°E, 88 lks. (slope) - Scribing visible on chopped face - 1891
- 2) Rotted Hemlock Stub, S17°W, 12 lks. - No marks visible - 1891
- \*3) 8" Hemlock, N60°W, 10.6 ft. (11.0 ft.) - Healed face - 1974
- \*4) 10" Hemlock, S26°W, 9.3 ft. (9.4 ft.) - Scribing visible - 1974

NOTE: Original BT distances were measured on slope. We also measured to original BT's on the slope to verify original data.

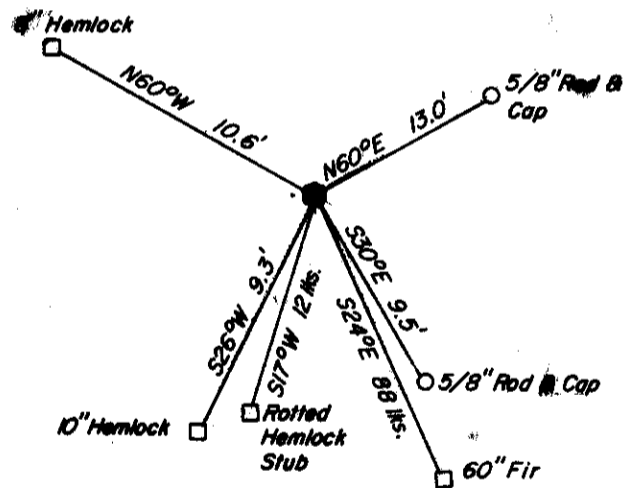
**MONUMENT DETAIL**



3 1/4" BRASS CAP



**SKETCH**



**MONUMENT SET (PROCEDURES AND DESCRIPTION):**

Set 2" (inside diameter) X 36" galvanized iron pipe, with 3 1/4" brass cap stamped as shown, over 1" iron pipe found. Brass cap is 0.5 ft. above ground.

**NEW ACCESSORIES :**

- Set 5/8" X 30" iron rod with plastic cap (LS1084) flush with ground, S30°E, 9.5 ft.
- Set 5/8" X 30" iron rod with plastic cap (LS1084) flush with ground, N60°E, 13.0 ft.

**NOTES:**

- \* Set PK nail with stainless steel washer in side center of base of BT. Compass declination = 20° East.
- BT distances are to side center of tree, except as noted.

**FIRM/AGENCY:** J. Peterson & Associates, Land Surveyors  
**ADDRESS:** 8155 NW Mitchel Drive  
**PARTY CHIEF:** Corvallis, Oregon 97330 Phone: 757-1794  
**CREW:**  
**WITNESS:** Jim S. Peterson - Joe B. Hinds

REGISTERED  
 PROFESSIONAL  
 LAND SURVEYOR

*[Signature]*  
 OREGON  
 JULY 31, 1976  
 JIM S. PETERSON  
 1084