

146140600

DATE 05/09/2016TOWNSHIP 14 SOUTH, RANGE 6 WEST, WILLAMETTE MERIDIAN; SECTION 6 CORNER SOUTH 1/4
DONATION LAND CLAIM N/A CORNER N/ACOMMON CORNER(S):
NORTH 1/4 CORNER SECTION 7**RECORDS (INFORMATION IN BOLD ITALICS IS COUNTY STAFFS' INTERPRETATION OF THE RECORD)**

BASED ON EXTENSIVE RESEARCH AND RECOVERY OF EVIDENCE, THIS OFFICE HAS DETERMINED THAT MOST GENERAL LAND OFFICE SURVEYORS IN BENTON COUNTY MEASURED TO THE FACE OF BEARING TREES.

- [01] GENERAL LAND OFFICE (GLO) NOTES BY GEORGE MERCER, D.S., DATED JULY 7, 1883. SET A SAND STONE **12" X 10" X 8"**, 8" IN THE GROUND MARKED "**1/4"** ON NORTH SIDE FROM WHICH A FIR **48"** DIA BEARS **N15°E**, 62 LINKS (**40.92 FEET**) MARKED "**1/4S BT"**; A FIR **48"** DIA BEARS **S45°W**, 19 LINKS (**12.54 FEET**) MARKED "**1/4S BT"**.
- [02] BENTON COUNTY SURVEY NO. 642 (OLD NO. 274) FIELD NOTES (FIELD BOOK 26, PAGE 35) BY W. C. GALLOWAY, C.S., DATED OCTOBER 14, 1918. STONE **12" X 10" X 8"**, 8" IN GROUND. FIR **48"** DIA (GLO BT) BEARS **N15°E**, 0.63 CHAINS (**41.58 FEET**) STANDING; FIR **48"** DIA (GLO BT) BEARS **S35°W**, 0.19 CHAINS (**12.54 FEET**) STANDING.
- [03] BENTON COUNTY CORNER RESTORATION BOOK NO. 1, PAGE 138, BY W. C. GALLOWAY, C.S., DATED OCTOBER 16, 1918. STONE **12" X 10" X 8"**, 8" IN GROUND. FIR **48"** DIA (GLO BT) BEARS **N15°E**, 0.63 CHAINS (**41.58 FEET**) STANDING; FIR **48"** DIA (GLO BT) BEARS **S35°W**, 0.19 CHAINS (**12.54 FEET**) STANDING.
- [04] BENTON COUNTY CORNER RESTORATION NO. 2359. TRANSCRIBED FROM RECORD [03] AND MAY CONTAIN ERRORS AND/OR OMISSIONS.
- [05] BENTON COUNTY SURVEY NO. 1942 (OLD NO. 157) LOOSE LEAF NOTES BY CURTIS C. HANSON, D.C.S., DATED SEPTEMBER 20, 1947. STONE AT EAST END OF DOWN 2' SNAG. BLAZES ON 2 FIRS **52"±** DIA BEARING TREES.
- [06] BENTON COUNTY CORNER RESTORATION NO. 3696 BY STEVEN P. NESS, P.L.S., DATED SEPTEMBER 22, 1989. FOUND A STONE **7" X 10" X ?** FIRMLY SET. NO MARKS WERE FOUND ON THE NORTH SIDE, BUT ABOUT A THIRD OF THE NORTH SIDE HAD FLAKED OFF. D. FIR **50"** DIA (GLO BT) BEARS **N15°47'E**, 42.5 FEET, ONE HEALED FACE; D. FIR **52"** DIA (GLO BT) BEARS **S33°45'W**, 13.9 FEET, ONE HEALED FACE AND BLAZES.
- [07] BUREAU OF LAND MANAGEMENT (BLM) NOTES BY ROBERT L. AARSETH, CADASTRAL SURVEYOR, DATED OCTOBER 31, 1991. ORIGINAL SANDSTONE **12" X 10" X 8"**, FIRMLY SET, PROJECTING **6"** ABOVE GROUND, WITH FAINT MARKS VISIBLE ON NORTH FACE, FROM WHICH A FIR STUMP **55"** DIA (GLO BT) BEARS **N16-1/2°E**, 65-1/2 LINKS (**43.23 FEET**) WITH HEALED BLAZE; A FIR **51"** DIA (GLO BT) BEARS **S35°W**, 21-1/2 LINKS (**14.19 FEET**) WITH HEALED BLAZE. AT THE CORNER POINT SET A STAINLESS STEEL POST, **28"** LONG, 2-1/2" DIA, 24" IN THE GROUND, WITH BRASS CAP MARKED "**T14S R6W S6 1/4 S7 1991"** FROM WHICH A HEMLOCK, **13"** DIA BEARS **N17-1/2°W**, 39 LINKS (**25.74 FEET**) MARKED "**1/4 S6 BT"**. DEPOSIT AN IRON ROD, **24"** LONG, **5/8"** DIA, INSIDE STAINLESS STEEL POST AND ORIGINAL STONE ALONGSIDE.

FIRM/AGENCY: BENTON COUNTY SURVEYOR'S OFFICE
ADDRESS: 360 S.W. AVERY AVE., CORVALLIS, OR 97333; PH. 541-766-6821
RESEARCH BY: DAVID L. MALONE, P.L.S.
DATA ENTRY BY: SAME

CORNER RESTORATION BOOK NO. 1

C.S. # 274

W.C. Galloway
C.S.

Sec. cor. between secs. 31 & 32 on 3rd. std. Parallel T. 13-6
 Set a 1" pipe 32" long. N.W. stump .18 cks. burned.
 Fir 8" in dia. bears N 40° E. .23 cks. Stamp std.
 " 32" " " " N 47° 50' E. .886 "
 " 36" " " " " N. 77° 30' E. .179 " To heart of stump, old blaze.
 " 18" " " " " S. 83° 50' W. 1.247 "

Witnesses J. Lloyd McCready & C. F. Dunn. Oct. 14, 1918.

1/4 Sec. cor. on north of Sec. 6 T. 14 S. R. 6 W.

Set 1" x 30" pipe. Both trees almost gone but check.

Fir 17" in dia. bears S. 36° W. .359 cks.

" 17" " " " N 48° W. .402 "

Witnesses Grover C. Wallace & J. Lloyd McCready. Oct. 15, 1918.

1/4 Sec. cor. between secs. 6 & 7 T. 14 S. R. 6 W.

Stone 12" x 10" x 8", 8" in ground set by Geo. Mearns. Orig. survey.

Fir 48" in dia. bears N. 15° E. .63 cks. std.

" 48" " " " S. 35° W. .19 "

Witnesses Grover C. Wallace & J. S. McCready Oct. 16, 1918.

C.S. # 243

W.C. Galloway
C.S.

1/4 Sec. cor. between Sections 31 & 6 T. 14 & 15 S. R. 8 W.

Set a 28" inch x 28" iron rod. Chittum tree 8" N 16° E. 16 cut

Cedar 30" in diam. bears S 85° E. 98 cks. std.

Marked Fir 26" " " " S 63° W. .663 cks.

Witnesses A. Tilson, Howard Penrather. Nov. 9-1918

1/4 Sec. cor. bet. Sec. 6-7 T. 15 S. R. 8 W.

Set a 1 1/4" x 50" galv. pipe. Set from ash stump
 with letters on it.

Set 3" x 3" Cedar stk. South 1.25 cks. No trees near.

Cor. to Sec. 5, 6, 7, & 8 T. 15 S. R. 8 W.

Set 5/16" x 1 1/2" x 35" iron bar.

Alder 16" in dia. bears N 50° E. .69 cks. std.

Fir 16" " " " S 42° E. .66 "

" 24" " " " S 31 1/2° W. .52 "

Alder 12" " " " N 6° W. .40 "

Witnesses, A. Tilson, H. A. Penrather and C. A. Sapp. Nov. 10-1918

C.S. # 275

W.C. Galloway
C.S.

1/4 Sec. cor. bet. Sec. 14-23 T. 14 S. R. 8 W.

Set 4" x 4" x 48 Fir limb 26" in ground

Fir 36" in dia. bears N 0° 40' E. .96 cks. std.

Fir 36" " " " S 80° W 2.40 "

Witnesses, N. C. Pickett, E. F. Sweringer Jan. 31, 1919.

$\frac{1}{4}$ Section corner between sections 6 and 7, Twp. 14 S. R. 6 W. 2359

Reestablishment by W. C. Galloway

October 16, 1918

Stone 12" x 10" x 8", 8" in ground, Set by Geo. Mercer, Original survey

Fir 48" in diam bears N 15° E

Fir 48" in diam bears S 35° W

.63 chains (standing)

.19 chains (standing)

Witnesses Grover C. Wallace and J. S. McCready

BENTON COUNTY CORNER RESTORATION FORM

3696

SECTION 6 TOWNSHIP 14 S RANGE 6 W DLC _____ CORNER South $\frac{1}{4}$
DATE 9-22-89 CORNER RESTORATION FIELD BOOK NUMBER _____ PAGE _____

CORNER DESIGNATION:

One quarter corner common to Sections 6 and 7

X CONDITION REPORT ONLY
 REFERENCED OUT
 RENEWED
 SURVEYED IN

LOCATION AND COMMENTS:

The corner is located on a moderate NE slope and is about 150' east of ridge top.

PREVIOUS RENEWALS/SURVEYS, ETC.:

The original corner monument (1883) was a sandstone, 12"x10"x8", set 8" in the ground, marked $\frac{1}{4}$ on north side. 48" fir, N 15° E 62 lks, 48" fir, S 45° W 19 lks. In 1918 W.C. Galloway visited the corner and found a stone, 12"x10"x8", 8" in the ground. 48" fir, N 15° E 0.63 ch, 48" fir, S 35° W 0.19 ch., from reestab #2359

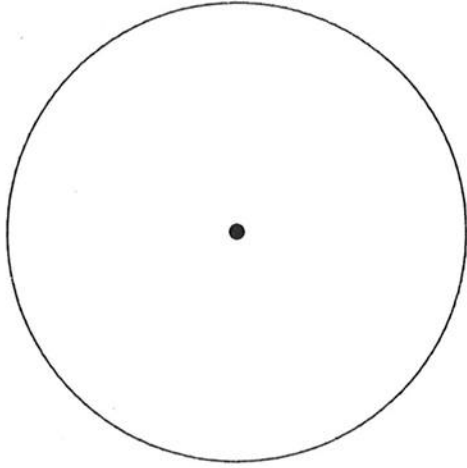
MONUMENTS AND ACCESSORIES FOUND (CONDITION AND SOURCE):

Found a stone, 7"x10"x?" firmly set. No marks were found on the north side, but about a third of the north side had flaked off.

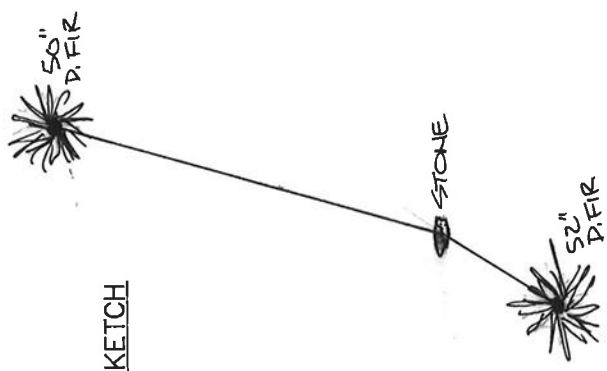
50" D.fir, N 15° 47' E 42.5, one healed face.

52" D.fir, S 33° 45' W 13.9, one healed face, blazes \square \diamond

MONUMENT DETAIL



SKETCH




MONUMENT SET (PROCEDURES AND DESCRIPTION):

None

NEW ACCESSORIES :

None



NOTES:

The bearings herein are based on the east half of the south line of Section 6 as being west. The distances to accessories were measured to the side and center of the root crown.

FIRM/AGENCY: Leavitt, Ness & Co.

ADDRESS: P.O. Box 298, Springfield, OR 97477

PARTY CHIEF: Steve Ness

CREW: Keith Leavitt, Tom Leavitt

WITNESS: