

147100100

DATE 07/18/2019

TOWNSHIP 14 SOUTH, RANGE 7 WEST, WILLAMETTE MERIDIAN; SECTION 31 CORNER SOUTHWEST
 DONATION LAND CLAIM N/A CORNER N/A

COMMON CORNER(S):

SOUTHEAST CORNER SECTION 36, TOWNSHIP 14 SOUTH, RANGE 8 WEST
 NORTHEAST CORNER SECTION 1, TOWNSHIP 15 SOUTH, RANGE 8 WEST
 NORTHWEST CORNER SECTION 6, TOWNSHIP 15 SOUTH, RANGE 7 WEST

RECORDS (INFORMATION IN *BOLD ITALICS* IS COUNTY STAFFS' INTERPRETATION OF THE RECORD)

BASED ON EXTENSIVE RESEARCH AND RECOVERY OF EVIDENCE, THIS OFFICE HAS DETERMINED THAT MOST GENERAL LAND OFFICE SURVEYORS IN BENTON COUNTY BEFORE 1890 MEASURED TO THE FACE OF BEARING TREES.

- [01] GENERAL LAND OFFICE (GLO) NOTES BY ALONZO GESNER, D.S., DATED JUNE 25, 1891. SET FIR POST 4 FEET LONG, 4" SQUARE, 24" IN THE GROUND, MARKED "T14S R7W S31" ON THE NORTHEAST FACE, "T15S R7W S6" ON THE SOUTHEAST FACE, "S R8W S1" ON THE SOUTHWEST FACE, AND "S36" ON THE NORTHWEST FACE, WITH 6 NOTCHES ON THE NORTH, SOUTH, EAST, AND WEST EDGES, FROM WHICH A RED FIR 30" DIA BEARS S65°W, 99 LINKS (65.34 FEET), MARKED "T15S R8W S1 BT"; RED FIR 30" DIA BEARS N74-1/2°W, 124 LINKS (81.84 FEET), MARKED "T14S R8W S36 BT"; RED FIR 36" DIA BEARS N38°15'E, 481 LINKS (317.46 FEET), MARKED "T14S R7W S31 BT"; ALDER 6" DIA BEARS S2-1/2°E, 127 LINKS (83.82 FEET), MARKED "T15S R7W S6 BT".
- [02] GENERAL LAND OFFICE (GLO) NOTES BY CHARLES M. COLLIER, D.S., DATED APRIL 24, 1893. POST 5" SQUARE, FIRMLY SET, MARKED "T14S S31" ON THE NORTHEAST FACE, "RSW S6" ON THE SOUTHEAST FACE, "T15S S1" ON THE SOUTHWEST FACE, AND "R8W S36" ON THE NORTHWEST FACE, WITH 6 NOTCHES ON EACH EDGE, FROM WHICH A FIR 30" DIA (GLO BT) BEARS S65°W, 99 LINKS (65.34 FEET), MARKED "T15S R8W S1 BT"; FIR 30" DIA (GLO BT) BEARS N74-1/2°W, 124 LINKS (81.84 FEET), MARKED "T14S R8W S36 BT"; FIR 36" DIA (GLO BT) BEARS N36-1/4°E, 481 LINKS (317.46 FEET), MARKED "T14S R7W S31 BT"; ALDER 6" DIA (GLO BT) BEARS S2-1/2°E, 127 LINKS (83.82 FEET), MARKED "T15S R7W S6 BT".
- [03] GENERAL LAND OFFICE (GLO) NOTES BY EDWARD F. SHARP, D.S., DATED JULY 30, 1897. POST 3 FEET ABOVE GROUND, 5" SQUARE, MARKED AND WITNESSED AS DESCRIBED BY THE SURVEYOR GENERAL.
- [04] GENERAL LAND OFFICE (GLO) NOTES BY NORMAN D. PRICE, CADASTRAL ENGINEER, AND OSKAR T. DAUELSBERG, PUBLIC LAND SURVEYOR, DATED SEPTEMBER 16, 1940. CORNER IS A BADLY ROTTED FIR STAKE, SHOWING PARTIAL SCRIBE MARKS. AT POINT FOR CORNER SET AN IRON POST, 3 FEET LONG, 3" DIA, 28" IN THE GROUND WITH THE ORIGINAL STAKE DEPOSITED AT THE BASE, WITH BRASS CAP MARKED "T14S R8W R7W S36 S31 S1 S6 T15S 1940" FROM WHICH A FIR 44" DIA (GLO BT) BEARS N52-1/2°E, 481 LINKS (317.46 FEET), BLAZE HEALED; FIR STUMP 34" DIA (GLO BT) BEARS S59-1/2°W, 89 LINKS (58.74 FEET), BLAZE COMPLETELY ROTTED OUT; FIR SNAG 38" DIA (GLO BT) BEARS N74-1/2°W, 124 LINKS (81.84 FEET), MARKED "S36 T14S R8W BT"; FIR 24" DIA BEARS S61°E, 16 LINKS (10.56 FEET), MARKED "T15S R7W S6 BT"; FIR 30" DIA BEARS S80°W, 8 LINKS (5.28 FEET), MARKED "T15S R8W S1 BT"; FIR 18" DIA BEARS N9-1/2°W, 49 LINKS (32.34 FEET), MARKED "T14S R8W S36 BT".
- [05] BENTON COUNTY SURVEY NO. 7408 BY RALPH G. BARNES, P.L.S., DATED SEPTEMBER 15, 1951. FOUND 3" IRON PIPE WITH BRASS CAP MARKED "T14S R8W R7E S36 S31 S1 S6 T15S 1940". DEAD FIR 30" DIA (GLO BT) BEARS N74°30'W, 1.24 CHAINS (81.84 FEET). FIR 25" DIA (GLO BT) BEARS S16°E, 0.16 CHAINS (10.56 FEET). FIR 32" DIA (GLO BT) BEARS S80°W, 0.80 CHAINS (52.80 FEET). FIR 19" DIA (GLO BT) BEARS N9°30'W, 0.49 CHAINS (32.34 FEET).
- [06] BENTON COUNTY SURVEY NO. 2522 BY RALPH G. BARNES, P.L.S., DATED SEPTEMBER 11, 1953. SURVEY SHOWS THE SYMBOL FOR A SET MONUMENT, BUT THERE IS NO DESCRIPTION OF THAT MONUMENT AND THERE ARE NO MEASUREMENTS TO THAT CORNER ON THIS SURVEY. I THINK THE SYMBOL WAS DRAFTED IN ERROR ON THIS SURVEY.
- [07] LETTER FROM HOWARD E. TAYLOR, DATED JUNE 14, 1954. FOUND BRASS CAP AND GOVERNMENT RESURVEY BEARING TREES IN GOOD CONDITION.
- [08] BENTON COUNTY CORNER RESTORATION NO. 2826. TRANSCRIBED FROM RECORD [07] AND MAY CONTAIN ERRORS AND/OR OMISSIONS.
- [09] MAP OF SECTION 36, TOWNSHIP 14 SOUTH, RANGE 8 WEST FROM STARKER FORESTS BY VOMOCIL, DATED SEPTEMBER 17, 1973. 3" PIPE BRASS CAP.
- [10] BENTON COUNTY SURVEY NO. 7434 BY THEODORE JAMES LANGTON, P.L.S., DATED JULY 28, 1982. FOUND 3-1/2" GLO CAP ON 3" PIPE. FOUND FIR 36" DIA (GLO BT) BEARS S80°W, 0.8 CHAINS (52.80 FEET), HEALED FACE; FIR 30" DIA (GLO BT) BEARS S16°E, 0.16 CHAINS (10.56 FEET), HEALED FACE; FIR 33" DIA (GLO BT) BEARS N9-1/2°W, 0.49 CHAINS (32.34 FEET), HEALED FACE.
- [11] BENTON COUNTY CORNER RESTORATION NO. 2944. TRANSCRIBED FROM RECORD [10] AND MAY CONTAIN ERRORS AND/OR OMISSIONS.
- [12] MAP OF SECTION 36, TOWNSHIP 14 SOUTH, RANGE 8 WEST FROM STARKER FORESTS BY UNKNOWN DRAFTSMAN, DATED SEPTEMBER 28, 1982. 3-1/2" GLO CAP ON 3" PIPE. WHITE FIBERGLASS POST. FIR 36" DIA (GLO BT) BEARS S80°W, 0.8 CHAINS (52.80 FEET); FIR 30" DIA (GLO BT) BEARS S16°E, 0.16 CHAINS (10.56 FEET); FIR 33" DIA BEARS N9-1/2°W, 0.49 CHAINS (32.34 FEET).

DATE 07/18/2019

[13] BUREAU OF LAND MANAGEMENT (BLM) NOTES BY RICHARD S. KAISER, CADASTRAL SURVEYOR, DATED SEPTEMBER 20, 2007. CORNER MONUMENTED WITH AN IRON POST, 3" DIA, FIRMLY SET, PROJECTING 8" ABOVE THE GROUND, WITH BRASS CAP MARKED "T14S R8W R7W S36 S31 S1 S6 T15S 1940" FROM WHICH A METAL CAPPED FIR STUMP 29" DIA (GLO BT) BEARS S61°E, 9.6 FEET, WITH A HEALED BLAZE; METAL CAPPED FIR STUMP 36" DIA (GLO BT) BEARS S80°W, 5.3 FEET, WITH A HEALED BLAZE; METAL CAPPED FIR STUMP 33" DIA (GLO BT) BEARS N11°W, 32.3 FEET, WITH A HEALED BLAZE; FIR 9" DIA BEARS N47°E, 19.2 FEET TO A 2-1/2" X 1/4" MAGNETIC NAIL (MAG NAIL) DRIVEN AT THE BASE ON RIGHT SIDE CENTER, MARKED "T14S R7W S31 BT"; FIR 8" DIA BEARS S41-1/2°E, 31.6 FEET TO A MAG NAIL DRIVEN AT THE BASE ON RIGHT SIDE CENTER, MARKED "T15S R7W S6 BT"; FIR 8" DIA BEARS S19°W, 28.5 FEET TO A MAG NAIL DRIVEN AT THE BASE ON RIGHT SIDE CENTER, MARKED "T15S R8W S1 BT"; FIR 5" DIA BEARS N64-1/2°W, 19.5 FEET TO A MAG NAIL DRIVEN AT THE BASE ON RIGHT SIDE CENTER, MARKED "T14S R8W S36 BT".

FIRM/AGENCY: BENTON COUNTY SURVEYOR'S OFFICE
ADDRESS: 360 S.W. AVERY AVE., CORVALLIS, OR 97333; PH. 541-766-6821
RESEARCH BY: DAVID L. MALONE, P.L.S.
DATA ENTRY BY: SAME

DATE 11/26/2001TOWNSHIP 14 SOUTH, RANGE 7 WEST, WILLAMETTE MERIDIAN; SECTION 31 CORNER SOUTHWEST
DONATION LAND CLAIM N/A CORNER _____**COMMON CORNER(S):**

THE SOUTHEAST CORNER OF SECTION 36 IN TOWNSHIP 14 SOUTH, RANGE 8 WEST.
THE NORTHWEST CORNER OF SECTION 6 IN TOWNSHIP 15 SOUTH, RANGE 7 WEST.
THE NORTHEAST CORNER OF SECTION 1 IN TOWNSHIP 15 SOUTH, RANGE 8 WEST.

RECORDS (INFORMATION IN BOLD ITALICS IS COUNTY STAFFS' INTERPRETATION OF THE RECORD)

BASED ON EXTENSIVE RESEARCH AND THE RECOVERY OF EVIDENCE, THIS OFFICE HAS DETERMINED THAT MOST OF THE GENERAL LAND OFFICE SURVEYS UP TO ABOUT 1890 MEASURED TO THE FACE OF BEARING TREES. THE COUNTY AND DEPUTY COUNTY SURVEYORS FROM ABOUT 1909-1949 MEASURED TO THE FACE OF RECOVERED ORIGINAL BEARING TREES, AND TO THE CENTER OF NEW BEARING TREES.

- [01] ORIGINAL GLO SURVEY BY ALONZO GESNER, D.S., APPROVED ON MAY 9, 1892. ***SET A POST WITH 4 BEARING TREES.***
- [02] GLO SURVEY BY CHARLES COLLIER, D.S., APPROVED ON SEPTEMBER 4, 1893. ***FOUND A POST WITH 4 BEARING TREES.***
- [03] GLO SURVEY BY EDWARD SHARP, D.S., APPROVED ON JANUARY 18, 1898. ***FOUND A POST WITH 4 BEARING TREES.***
- [04] BLM SURVEY BY NORMAN PRICE AND OSKAR DAUELSBERG, APPROVED ON MAY 19, 1942. ***FOUND A STAKE WITH 3 BEARING TREES. SET A BRASS CAP WITH 3 NEW BEARING TREES.***
- [05] COUNTY SURVEY NO. 7408 BY RALPH BARNES, P.L.S., DATED SEPTEMBER 15, 1951. ***FOUND A BRASS CAP WITH 4 BEARING TREES AND DIFFERENT INFORMATION THAN RECORD [04].***
- [06] COUNTY SURVEY NO. 2522 BY RALPH BARNES, DATED SEPTEMBER 11, 1953. ***SET A MONUMENT.***
- [07] LETTER FROM BERT UDELL AND HOWARD TAYLOR, DATED JUNE 14, 1954. ***FOUND A BRASS CAP AND SOME BEARING TREES.***
- [08] CORNER RESTORATION NO. 2826. ***THIS IS TRANSCRIBED FROM RECORD [07] AND MAY CONTAIN ERRORS AND OMISSIONS.***
- [09] STARKER FORESTS MAP BY STARKER FORESTS, DATED SEPTEMBER 17, 1973. ***FOUND A 3" PIPE AND BRASS CAP.***
- [10] COUNTY SURVEY NO. 7434 BY TED LANGTON, P.L.S., DATED JULY 28, 1982. ***FOUND A BRASS CAP AND 3 BEARING TREES WITH DIFFERENT INFORMATION THAN RECORD [04].***
- [11] CORNER RESTORATION NO. 2944. ***THIS IS A TRANSCRIBED COPY OF RECORD [10] AND MAY CONTAIN ERRORS AND OMISSIONS.***
- [12] STARKER FORESTS MAP BY STARKER FORESTS, DATED SEPTEMBER 28, 1982. ***FOUND A BRASS CAP AND 3 BEARING TREES WITH DIFFERENT INFORMATION THAN RECORD [04].***
- [13] BENTON COUNTY GIS/DEA MAPPING PROJECT, BY RAY WILSON, D.C.S., DATED JUNE, 1997. ***FOUND A BRASS CAP. ESTABLISHED STATE PLANE COORDINATES WITH RTK GPS.***

COMMENTS/LOCATION/ETC:**NOTES:**

THIS IS A MICROSOFT WORD 2000 DOCUMENT NAMED "47100100" CREATED FROM A BOILER PLATE DOCUMENT NAMED "HISTORY", WHICH HAS A STYLESHEET NAMED "CORNER" ATTACHED TO IT.

FIRM/AGENCY: BENTON COUNTY SURVEYOR'S OFFICE
ADDRESS: 360 S.W. AVERY AVE. CORVALLIS OR 97333; PH. 766-6821
RESEARCH BY: CURTIS J. LIESENFELT, P.L.S.
DATA ENTRY BY: SAME

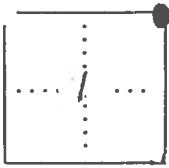
BENTON COUNTY SURVEYORS OFFICE - CORNER RESTORATION

02944

T 15 S, R 8 W, W. B. & M., BENTON COUNTY, OREGON

REPORTED BY Ted Langston
 TITLE Northstar Surveying Inc
 DATE 8/17/82

SECTION L



● OFFICIAL CORNER FOUND
 ○ CORNER SET

SEC. CORNER COMMON TO SEC. 36, 31, 6 & 1
 IS 3" Pipe w/ 3 1/2" GLD cap
 DESCRIBE

ADDITIONAL INFORMATION

Pipe lies on southwesterly
sidehill

NOTE: CAP MISMARKED - see
other side

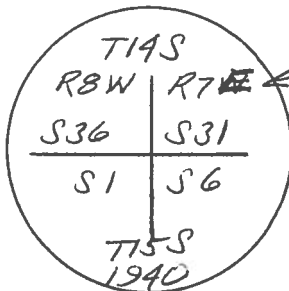
see C.S. 7434

LEGIBLE MARKS ON BEARING OBJECTS


	<u>Found</u>	<u>Found</u>	<u>Found</u>
	(Healed Face)	(Healed Face)	(Healed Face)
KIND	<u>Fir</u>	<u>Fir</u>	<u>Fir</u>
SIZE	<u>36"</u>	<u>30"</u>	<u>33"</u>
BEARING	<u>(S80°W)</u>	<u>(S16°E)</u>	<u>(N9 1/2°W)</u>
DISTANCE	<u>(52.8)</u>	<u>(10.6)</u>	<u>(32.3)</u>
BT TAG POSTED	<u>no</u>	<u>no</u>	<u>no</u>

OVER

GLD CAP AS MARKED



← Should be
RTW



RT. 3 BOX 8

RES. PH. 36F11

LEBANON, OREGON

June 14, 1954

Mr. Curtiss Hansen
Benton County Engineer
Corvallis, Oregon

Dear Sir:

We have had occasion to locate the following corners and find them as indicated:

Sec. 8, T 14 S, R 7 W
NE Sec. Cor.

The 48" fir BT N 4 W is now stum chopped out to scribe.

SEE COR. REST. NO.
2539 (CJL 7/23/90)

NE 1/4 cor.

Found pine and both BTs per C. 128.

NE 1/4 cor.

Found Fir stub for 50" fir N 20 E, 66.0 ft., interior gone from fire, but obvious scar on outside of exterior shell.

Also rotted remains of 50" fir N 15 W 178.2 ft.

Distances and bearings check very well.

I re-witnessed by scribing new BTs:

1" fir N 41 E 58.0 ft.

1" fir S 75 W 101.0 ft.

Sec. 36, T 14 S, R 8 W
NE sec. cor.

Found stone mound and one original scribed cedar in NE quad. down but scribe well preserved.

I believe Bruce Starbuck re-witnessed this lately as new BTs have been scribed with a tool that cuts 1/4" or so wide and as deep. Bruce's

"S" is one of the trees with the same scribe tool. Please check your records to be sure the new BTs are recorded.

SEE COR. REST. NO.
2825 (CJL 7/23/90)

NE 1/4

Found old stone with "CS" in edge of creek and approximate correct bearing and distance from a fir snag with scribe, but I doubt whether this is original snag or stone for creek ties and chain distance South from NE corner do not check well.

SE corner

Found brass cap and government re-survey BTs in good condition.

Sincerely yours,

Howard Taylor
Howard E. Taylor Bx 4.

no need scribe P. 1. 0.

Corner to section 36,²⁵ Twp. 14 S., R. 8 W., 30 & 31 T 14 S, R 7 W 2826

Reestablishment by Howard Taylor

June 14, 1954

NE Sec. corner. Found stone mound and one original scribed cedar in NE quad. down, but scribe well preserved.

E $\frac{1}{4}$ --Found old stone with CS in edge of creek and approximate correct bearing and distance from a Fir snag with scribe, but doubt whether this is original sang or stone for creek ties and chain distance South from NE corner do not check well.

SE corner--Found brass cap and government re-survey BTs in good condition.

FOR ADDITIONAL INFORMATION SEE THE HOWARD TAYLOR LETTER DATED 6/14/54 IN THE T14S R7W FILE IN THE CORNER RESTORATION CORRESPONDENCE FILE DRAWER (CJL 7/23/50).