

147140400

CORNER FILE TRACKING

CORNER NUMBER
147140400

STEP	HISTORY	RESTORATION
Form Prepared, DB	0/27/19	1/30/25
Field Inspection, DB	1/29/25	1/29/25
Finish index (count unit)	0/27/19	1/29/25
Counter Index	1/30/25	1/30/25
GIS Index Form	1/30/25	1/30/25
Checked, DB	1/31/25	1/31/25
Form Edited, DB	2/3/25	2/3/25
Form Signed, DB	2/8/25	2/5/25
Authorize Payment, DB	—	—
Archive Digital Files	2/5/25	2/5/25
Collect Documents	2/5/25	2/5/25
PDF File	2/5/25	2/5/25
Copy For Filming	2/5/25	2/5/25
Scanned (pdf to laserfiche)	2/5/25	2/5/25
Filmed (Archived), DB	2/5/25	2/5/25
Filed, DB		

(DB) = Entry needed in database (Access).

COMMENTS:

DATE 08/27/2019TOWNSHIP 14 SOUTH, RANGE 7 WEST, WILLAMETTE MERIDIAN; SECTION 18 CORNER SOUTH 1/4
DONATION LAND CLAIM N/A CORNER N/A**COMMON CORNER(S):**

NORTH 1/4 CORNER SECTION 19

RECORDS (INFORMATION IN BOLD ITALICS IS COUNTY STAFFS' INTERPRETATION OF THE RECORD)

BASED ON EXTENSIVE RESEARCH AND RECOVERY OF EVIDENCE, THIS OFFICE HAS DETERMINED THAT MOST GENERAL LAND OFFICE SURVEYORS IN BENTON COUNTY BEFORE 1890 MEASURED TO THE FACE OF BEARING TREES.

- [01] GENERAL LAND OFFICE (GLO) NOTES BY DENNIS HATHORN, D.S., DATED DECEMBER 5, 1856. SET POST FROM WHICH A CEDAR 36" DIA BEARS N15°W, 10 LINKS (6.60 FEET); CEDAR 36" DIA BEARS S45°W, 60 LINKS (39.60 FEET).
- [02] BENTON COUNTY SURVEY NO. 152 (OLD NO. 54) FIELD NOTES (FIELD BOOK 4, PAGE 49) BY F. MARION WILKES, C.S., DATED NOVEMBER 9, 1909. CORNER NOT DESCRIBED.
- [03] BENTON COUNTY SURVEY NO. 2328 (OLD NO. 54) FIELD NOTES (FIELD BOOK 86, PAGE 9) BY W. C. GALLOWAY, C.S., DATED MARCH 23, 1942. SET 1" X 40" SHAFT. FOUND STAKE, CEDAR LIMB OR YEW, PART OF ONE LETTER. CEDAR 36" DIA (GLO BT) BEARS S25°W, 0.085 CHAINS (5.61 FEET), TO "B" ON ORIGINAL BLAZE; SCREW IN CEDAR BEARS S5°20'W, 0.090 CHAINS (5.94 FEET); CEDAR 36" DIA (GLO BT) BEARS N45°W, 0.60 CHAINS (39.60 FEET); N48°39'W, 0.594 CHAINS (39.20 FEET) TO NAIL SOUTHWEST, FACE OF ROCK AT NAIL; LOWER NEAR CORNER STONE BEARS S55°45'W, 0.0585 CHAINS (3.86 FEET).
- [04] BENTON COUNTY CORNER RESTORATION BOOK NO. 1, PAGE 246, BY W. C. GALLOWAY, C.S., NO DATE GIVEN. SET 1" X 40" SHAFT, FOUND ORIGINAL STAKE. CEDAR 36" DIA (GLO BT) BEARS N45°W, 0.60 CHAINS (39.60 FEET), NAIL BEARS N38°49'W, 0.594 CHAINS (39.20 FEET); CEDAR 36" DIA (GLO BT) BEARS S25°W, 0.095 CHAINS (6.27 FEET), SCREW BEARS S5°20'W, 0.090 CHAINS (5.94 FEET). LOWER NEAR CORNER OF STONE BEARS S55°45'W, 0.0585 CHAINS (3.86 FEET).
- [05] BENTON COUNTY CORNER RESTORATION NO. 2578. TRANSCRIBED FROM RECORD [04] AND MAY CONTAIN ERRORS AND/OR OMISSIONS.
- [06] BENTON COUNTY MAP NO. 14-8-00005 BY UNKNOWN DRAFTSMAN, NO DATE GIVEN. 1" X 40" SHAFT, FOUND ORIGINAL STAKE. CEDAR 36" DIA (GLO BT) BEARS N45°W, 0.60 CHAINS (39.60 FEET), NAIL BEARS N38°49'W, 0.594 CHAINS (39.20 FEET); CEDAR 36" DIA (GLO BT) BEARS S25°W, 0.095 CHAINS (6.27 FEET), SCREW BEARS S5°20'W, 0.090 CHAINS (5.94 FEET). LOWER NEAR CORNER OF STONE BEARS S55°45'W, 0.0585 CHAINS (3.86 FEET).
- [07] BUREAU OF LAND MANAGEMENT (BLM) LOCAL RECORD CARD BY WALTER R. JOHNSON, FORESTER, DATED AUGUST 5, 1963. FOUND 3/4" X 36" GALVANIZED IRON PIPE "#47". FOUND SHATTERED HOLLOW BUTTED WINDBLOWN CEDAR STUMP 44" DIA X 6 FEET (GLO BT) BEARS S15°W, 6.6 FEET, WITH HEALED OVER FACE; SAWED CEDAR STUMP 40" DIA X 5 FEET (GLO BT) BEARS N45°W, 39.6 FEET, WITH HEALED OVER FACE.
- [08] BENTON COUNTY CORNER RESTORATION NO. 2578. TRANSCRIBED FROM RECORD [07] AND MAY CONTAIN ERRORS AND/OR OMISSIONS.
- [09] BENTON COUNTY CORNER RESTORATION NO. 2579. TRANSCRIBED FROM RECORD [07] AND MAY CONTAIN ERRORS AND/OR OMISSIONS.
- [10] BENTON COUNTY SURVEY NO. 5216 BY MARTIN L. BEYERLEIN, P.L.S., DATED MARCH 17, 1972. FOUND 3/4" P. 20" ABOVE SURFACE WITH BLM SEAL. ORIGINAL BEARING TREES NOW STUMPS.
- [11] BENTON COUNTY SURVEY NO. 5833 BY BERT W. UDELL, P.E., DATED MARCH, 1975. FOUND 3/4" IRON ROD AND A GALVANIZED PIPE WITH AN ALUMINUM TAG STAMPED "BLM". FOUND 2 FIR STUMPS. FIR STUMP 4± DIA (GLO BT) BEARS N15°E, 6.6 FEET; 4± DIA (GLO BT) BEARS S45°E, 39.6 FEET.
- [12] BUREAU OF LAND MANAGEMENT (BLM) NOTES BY LARRY D. EVANS, CADASTRAL SURVEYOR, DATED MARCH 23, 1977. CORNER MONUMENTED WITH AN IRON ROD, 1" DIA, FIRMLY SET, PROJECTING 5" ABOVE GROUND, FROM WHICH A CEDAR STUMP 44" DIA (GLO BT) BEARS N45°W, 60 LINKS (39.60 FEET), WITH SCRIBE MARKS "1/4S" VISIBLE ON OPEN BLAZE; SHATTERED CEDAR STUMP 48" DIA (GLO BT) BEARS S15°W, 10 LINKS (6.60 FEET), WITH HEALED BLAZE. AT THE CORNER POINT SET AN IRON POST, 28" LONG, 2-1/2" DIA, 24" IN THE GROUND, WITH BRASS CAP MARKED "T14S R7W S18 1/4 S19 1976" FROM WHICH A CEDAR 20" DIA BEARS N45-3/4°E, 88 LINKS (58.08 FEET), MARKED "1/4 S18 BT"; CEDAR 40" DIA BEARS S83°E, 60-1/2 LINKS (39.93 FEET), MARKED "1/4 S19 BT". RESET IRON ROD ALONGSIDE IRON POST.
- [13] BENTON COUNTY CORNER RESTORATION NO. 2580. TRANSCRIBED FROM RECORD [12] AND MAY CONTAIN ERRORS AND/OR OMISSIONS.
- [14] BENTON COUNTY SURVEY FOR COUNTY ROAD 48200 BY UNKNOWN DRAFTSMAN, DATED MAY, 1977. CORNER NOT DESCRIBED.
- [15] BENTON COUNTY SURVEY NO. 6947 BY ARNOLD BRUBAKER, P.L.S., DATED JULY 19, 1979. FOUND BLM BRASS CAP - 1976. CEDAR 36" DIA (BLM BT) BEARS S83°E, 39.93 FEET; FIR STUMP 4± DIA (GLO BT) BEARS N15°E, 6.6 FEET; 4± DIA (GLO BT) BEARS S45°E, 39.6 FEET.
- [16] BENTON COUNTY SURVEY NO. 7652 BY JIM S. PETERSON, P.L.S., DATED JUNE 15, 1984. FOUND BLM BRASS CAP.
- [17] BENTON COUNTY SURVEY NO. 7811 BY JIM S. PETERSON, P.L.S., DATED MAY 15, 1986. FOUND BLM BRASS CAP.

DATE 08/27/2019

- [18] BUREAU OF LAND MANAGEMENT (BLM) NOTES BY RICHARD S. KAISER, CADASTRAL SURVEYOR, DATED SEPTEMBER 20, 2007. CORNER MONUMENTED WITH AN IRON POST, 2-1/2" DIA, FIRMLY SET, PROJECTING 10" ABOVE THE GROUND, (ALONGSIDE OF WHICH IS AN IRON PIPE, 1" DIA, FIRMLY SET, PROJECTING 9" ABOVE THE GROUND), WITH BRASS CAP MARKED "T14S R7W S18 1/4 S19 1976" FROM WHICH A DECAYED CEDAR STUMP 72" DIA (GLO BT) BEARS S15°W, 6.6 FEET, NO MARKS VISIBLE; DECAYED CEDAR STUMP 48" DIA (GLO BT) BEARS N45°W, 39.6 FEET, NO MARKS VISIBLE; DOUBLE CEDAR 48" DIA (BLM BT) BEARS S83°E, 39.9 FEET, WITH A DECAYED BLAZE; FIR 8" DIA BEARS S26°E, 15.3 FEET TO A 2-1/2" X 1/4" MAGNETIC NAIL (MAG NAIL) DRIVEN AT THE BASE ON RIGHT SIDE CENTER, MARKED "1/4 S19 BT"; FIR 9" DIA BEARS N26-3/4°W, 38.3 FEET TO A MAG NAIL DRIVEN AT THE BASE ON RIGHT SIDE CENTER, MARKED "1/4 S18 BT".
- [19] BENTON COUNTY SURVEY NO. 10450 BY WILLIAM L. DYE, P.L.S., DATED OCTOBER, 2010. FOUND 3-1/4" BRASS CAP NEXT TO 1" IRON ROD 9" ABOVE SURFACE STAMPED "U.S. DEPT. OF INTERIOR BUR. OF LAND MANAGEMENT T14S R7W 1/4 S18/S19 1976", FROM WHICH A FIR 10" DIA (BLM BT) BEARS N26-1/2°W, 38.4 FEET, WITH PARTIALLY VISIBLE SCRIBING; STUMP 44" DIA (GLO BT) BEARS N44-1/2°W, 39.5 FEET, NO VISIBLE MARKS; ROTTED AND SPLIT STUMP BEARS S25°W, 6.4 FEET, NO VISIBLE MARKS; FIR 11" DIA (BLM BT) BEARS S25.75°E, 15.3 FEET, WITH PARTIALLY VISIBLE SCRIBING; DOUBLE CEDAR 50" DIA (BLM BT) BEARS S84°E, 39.6 FEET, NO VISIBLE MARKS.

FIRM/AGENCY: BENTON COUNTY SURVEYOR'S OFFICE
ADDRESS: 360 S.W. AVERY AVE., CORVALLIS, OR 97333; PH. 541-766-6821
RESEARCH BY: DAVID L. MALONE, P.L.S.
DATA ENTRY BY: SAME

**BENTON COUNTY CORNER RESTORATION FORM, PAGE 1 OF 3, 147140400R4
SEE CORNER HISTORY FORM FOR RECORDS ETC.**

CORNER RESTORATION FIELD BOOK NUMBER 35 PAGE(S) 58-59

DATE 01/29/2025

TOWNSHIP 14 SOUTH, RANGE 7 WEST, WILLAMETTE MERIDIAN; SECTION 18 CORNER SOUTH 1/4
DONATION LAND CLAIM N/A CORNER N/A

CONDITION REPORT ; REFERENCED OUT X; RENEWED ; SURVEYED IN

LOCATION AND COMMENTS:

CORNER IS LOCATED ON A STEEP NORTHEAST FACING SLOPE IN AN AREA WITH MIXED AGE AND TYPE OF TREES TO THE NORTH AND ±50 YEAR OLD D. FIR TO THE SOUTH, ABOUT 250 FEET WEST OF A STREAM. TO REACH CORNER FROM THE INTERSECTION OF BLM SOUTH FORK ROAD AND TOBE CREEK ROAD, TRAVEL SOUTHERLY ALONG TOBE CREEK ROAD FOR 0.05 MILES TO A 4 WAY INTERSECTION, CONTINUE STRAIGHT FOR 0.27 MILES TO A WYE, STAY RIGHT FOR 0.05 MILES TO THE SECTION LINE AND PARK. WALK ALONG THE SECTION WEST ABOUT 420 FEET TO THE CORNER. CORNER IS BAD FOR GPS CONTROL.

MONUMENTS AND ACCESSORIES FOUND (CONDITION AND SOURCE):

1. FOUND 3-1/4" BRASS CAP MARKED AS SHOWN ON PAGE 3 OF 3, ON A 2-1/2" IRON PIPE, FIRMLY SET AND UNDISTURBED, UP 11" ABOVE GROUND SURFACE, FOR THE CORNER.
(SET POST AS PER RECORD [01]).
(SET 1" X 40" SHAFT. FOUND STAKE; CEDAR LIMB OR YEW, PART OF ONE LETTER AS PER RECORD [03]).
(SET 1" X 40" SHAFT, FOUND ORIGINAL STAKE AS PER RECORD [04]).
(1" X 40" SHAFT, FOUND ORIGINAL STAKE AS PER RECORD [06]).
(FOUND 3/4" X 36" GALVANIZED IRON PIPE #47" AS PER RECORD [07]).
(FOUND 3/4" P. 20" ABOVE SURFACE WITH BLM SEAL AS PER RECORD [10]).
(FOUND 3/4" IRON ROD AND A GALVANIZED PIPE WITH AN ALUMINUM TAG STAMPED "BLM" AS PER RECORD [11]).
(CORNER MONUMENTED WITH AN IRON ROD, 1" DIA, FIRMLY SET, PROJECTING 5" ABOVE GROUND. AT THE CORNER POINT SET AN IRON POST, 28" LONG, 2-1/2" DIA, 24" IN THE GROUND, WITH BRASS CAP MARKED "T14S R7W S18 1/4 S19 1976". RESET IRON ROD ALONGSIDE IRON POST AS PER RECORD [12]).
(FOUND BLM BRASS CAP AS PER RECORDS [15] THRU [17]).
(CORNER MONUMENTED WITH AN IRON POST, 2-1/2" DIA, FIRMLY SET, PROJECTING 10" ABOVE THE GROUND, (ALONGSIDE OF WHICH IS AN IRON PIPE, 1" DIA, FIRMLY SET, PROJECTING 9" ABOVE THE GROUND), WITH BRASS CAP MARKED "T14S R7W S18 1/4 S19 1976" AS PER RECORD [18]).
(FOUND 3-1/4" BRASS CAP NEXT TO 1" IRON ROD 9" ABOVE SURFACE STAMPED "U.S. DEPT. OF INTERIOR BUR. OF LAND MANAGEMENT T14S R7W 1/4 S18/S19 1976" AS PER RECORD [19]).
2. FOUND D. FIR 14" DIA WITH HEALED FACE BEARS N26°45'W, 38.42 FEET TO CENTER. HELD FOR BASIS OF BEARINGS FOR THIS RESTORATION. SET ALUMINUM NAIL AND PLASTIC WASHER IN NORTHEASTERLY BASE FOR DISTANCE MEASUREMENT.
(FIR 9" DIA BEARS N26-3/4°W, 38.3 FEET TO A 2-1/2" X 1/4" MAGNETIC NAIL DRIVEN AT THE BASE ON RIGHT SIDE CENTER, MARKED "1/4 S18 BT" AS PER RECORD [18]).
(FIR 10" DIA BEARS N26-1/2°W, 38.4 FEET, WITH PARTIALLY VISIBLE SCRIBING AS PER RECORD [19]).
3. FOUND CEDAR STUMP 44" DIA BEARS N46°10'W, 40.46 FEET TO CENTER, WITH BACK CAST SCRIBING "1/4S' VISIBLE ON INTERIOR OF STUMP.
(CEDAR 36" DIA BEARS S45°W, 60 LINKS [39.60 FEET] AS PER RECORD [01]).
(CEDAR 36" DIA BEARS N45°W, 0.60 CHAINS [39.60 FEET]. N48°39'W, 0.594 CHAINS [39.20 FEET] TO NAIL SOUTHWEST, FACE OF ROCK AT NAIL AS PER RECORD [03]).
(CEDAR 36" DIA BEARS N45°W, 0.60 CHAINS [39.60 FEET], NAIL BEARS N38°49'W, 0.594 CHAINS [39.20 FEET] AS PER RECORDS [04] AND [06]).
(SAWED CEDAR STUMP 40" DIA X 5 FEET BEARS N45°W, 39.6 FEET, WITH HEALED OVER FACE AS PER RECORD [07]).
(ORIGINAL BEARING TREES NOW STUMPS AS PER RECORD [10]).
(FIR STUMP 4± DIA BEARS S45°E, 39.6 FEET AS PER RECORDS [11] AND [15]).
(CEDAR STUMP 44" DIA BEARS N45°W, 60 LINKS [39.60 FEET], WITH SCRIBE MARKS "1/4S" VISIBLE ON OPEN BLAZE AS PER RECORD [12]).
(DECAYED CEDAR STUMP 48" DIA BEARS N45°W, 39.6 FEET, NO MARKS VISIBLE AS PER RECORD [18]).
(STUMP 44" DIA BEARS N44-1/2°W, 39.5 FEET, NO VISIBLE MARKS AS PER RECORD [19]).
4. FOUND CEDAR STUMP 48" DIA BEARS S22°W, 6.9 FEET TO CENTER. STUMP IS SPLIT AND SHATTERED AND HAS NO VISIBLE MARKS.
(CEDAR 36" DIA BEARS N15°W, 10 LINKS [6.60 FEET] AS PER RECORD [01]).
(CEDAR 36" DIA BEARS S25°W, 0.085 CHAINS [5.61 FEET], TO "B" ON ORIGINAL BLAZE. SCREW IN CEDAR BEARS S5°20'W, 0.090 CHAINS [5.94 FEET] AS PER RECORD [03]).
(CEDAR 36" DIA BEARS S25°W, 0.095 CHAINS [6.27 FEET], SCREW BEARS S5°20'W, 0.090 CHAINS [5.94 FEET] AS PER RECORDS [04] AND [06]).
(FOUND SHATTERED HOLLOW BUTTED WINDBLOWN CEDAR STUMP 44" DIA X 6 FEET BEARS S15°W, 6.6 FEET, WITH HEALED OVER FACE AS PER RECORD [07]).
(ORIGINAL BEARING TREES NOW STUMPS AS PER RECORD [10]).
(FIR STUMP 4± DIA BEARS N15°E, 6.6 FEET AS PER RECORDS [11] AND [15]).
(SHATTERED CEDAR STUMP 48" DIA BEARS S15°W, 10 LINKS [6.60 FEET], WITH HEALED BLAZE AS PER RECORD [12]).
(DECAYED CEDAR STUMP 72" DIA BEARS S15°W, 6.6 FEET, NO MARKS VISIBLE AS PER RECORD [18]).
(ROTTED AND SPLIT STUMP BEARS S25°W, 6.4 FEET, NO VISIBLE MARKS AS PER RECORD [19]).

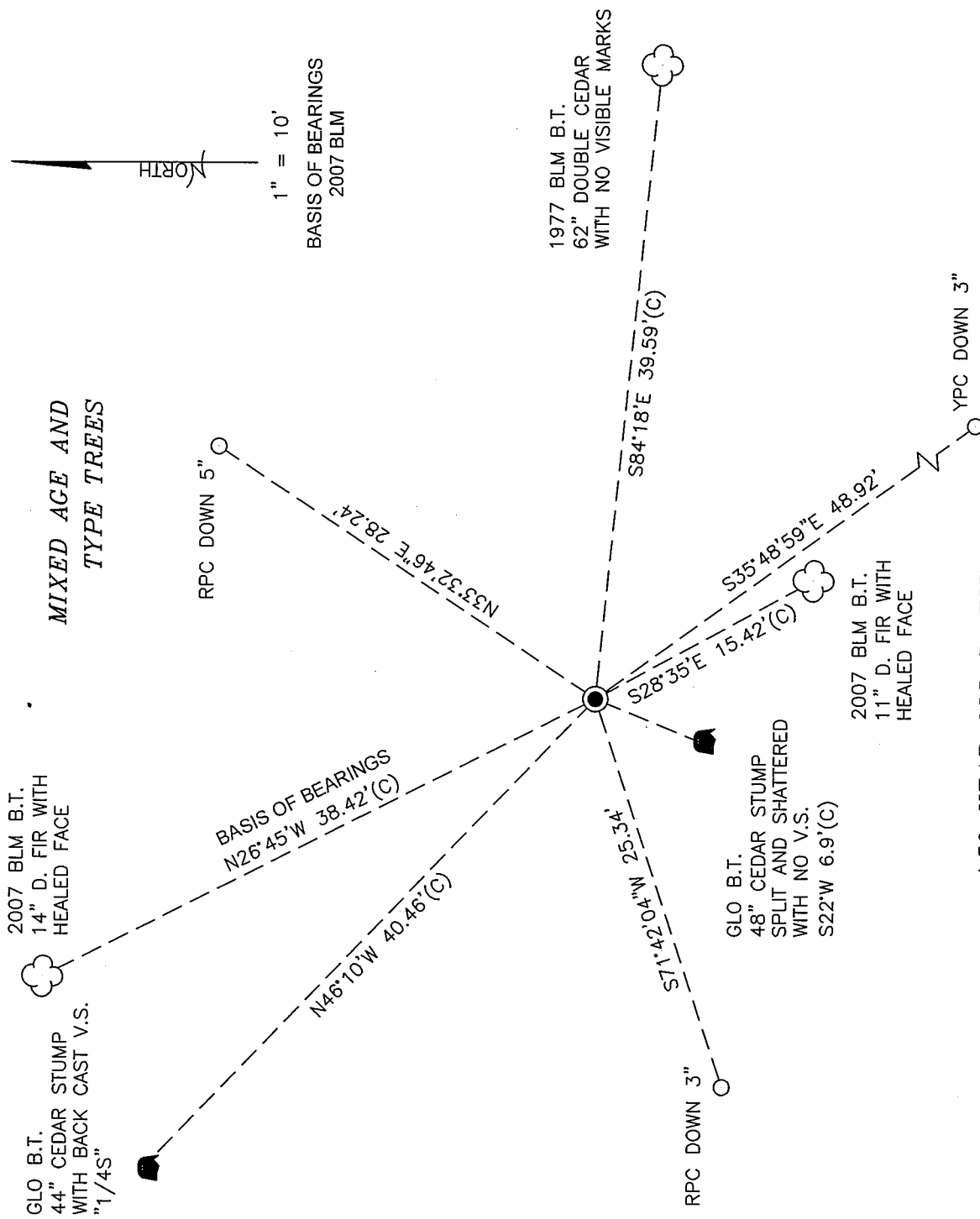
DATE 01/29/2025

5. FOUND D. FIR 11" DIA WITH HEALED FACE BEARS S28°35'E, 15.42 FEET TO CENTER. FOUND MAG NAIL IN SOUTHWESTERLY BASE FOR DISTANCE MEASUREMENT.
(FIR 8" DIA BEARS S26°E, 15.3 FEET TO A 2-1/2" X 1/4" MAGNETIC NAIL DRIVEN AT THE BASE ON RIGHT SIDE CENTER, MARKED "1/4 S19 BT" AS PER RECORD [18]).
(FIR 11" DIA BEARS S25.75°E, 15.3 FEET, WITH PARTIALLY VISIBLE SCRIBING AS PER RECORD [19]).
6. FOUND DOUBLE TRUNK CEDAR 62" DIA WITH NO VISIBLE MARKS BEARS S84°18'E, 39.59 FEET TO CENTER. SET ALUMINUM NAIL AND PLASTIC WASHER IN NORTHERLY BASE FOR DISTANCE MEASUREMENT.
(CEDAR 40" DIA BEARS S83°E, 60-1/2 LINKS (39.93 FEET), MARKED "1/4 S19 BT" AS PER RECORD [12]).
(CEDAR 36" DIA BEARS S83°E, 39.93 FEET AS PER RECORD [15]).
(DOUBLE CEDAR 48" DIA BEARS S83°E, 39.9 FEET, WITH A DECAYED BLAZE AS PER RECORD [18]).
(DOUBLE CEDAR 50" DIA BEARS S84°E, 39.6 FEET, NO VISIBLE MARKS AS PER RECORD [19]).


MONUMENT SET (PROCEDURES AND DESCRIPTION):

FOUND 3-1/4" BRASS CAP MARKED AS SHOWN ON PAGE 3 OF 3, ON A 2-1/2" IRON PIPE, FIRMLY SET AND UNDISTURBED, UP 11" ABOVE GROUND SURFACE, FOR THE CORNER. THE BRASS CAP AND IRON PIPE WERE SET IN 1976 BY LARRY D. EVANS, CADASTRAL SURVEYOR, IN PLACE OF A 1" SHAFT SET IN 1942 BY W. C. GALLOWAY, C.S., WHICH WAS SET FROM TWO ORIGINAL GENERAL LAND OFFICE BEARING TREES. THE BRASS CAP AND IRON PIPE ARE ACCEPTED AS THE PERPETUATION OF THE ORIGINAL CORNER POSITION.

SET THREE NEW IRON ROD ACCESSORIES AS SHOWN ON PAGE 3 OF 3. FOUND 1" IRON SHAFT 3" NORTHEAST OF THE BRASS CAP AND UP 10" ABOVE GROUND SURFACE. FOUND WHITE FIBERGLASS POST 26" SOUTHWEST OF BRASS CAP. SET 6 FOOT ORANGE CARSONITE "SURVEY MARKER" POST 1 FOOT WEST OF BRASS CAP. PLACED STONES AROUND IRON PIPE AND BRASS CAP.



MONUMENT DETAIL



3-1/4" BRASS CAP

±50 YEAR OLD D. FIR WITH SCATTERED HARDWOODS

LEGEND

- SET 5/8" X 30" REBAR WITH PLASTIC CAP YELLOW PLASTIC CAP MARKED "BENTON COUNTY SURVEYOR"
- RPC
- (C) RED PLASTIC CAP MARKED "BENTON COUNTY SURVEYOR"
- MEASUREMENT TO CENTER
- V.S. GOVERNMENT MONUMENT FOUND AS SHOWN
- VISIBLE SCRIBING
- GLO GENERAL LAND OFFICE
- BLM BUREAU OF LAND MANAGEMENT
- B.T. BEARING TREE
- BEARING TREE STUMP AS NOTED
- BEARING TREE AS NOTED

NEW ACCESSORIES:

1. SET REBAR (SEE LEGEND) N33°32'46"E, 28.24 FEET AND 5 INCHES BELOW GROUND LEVEL.
2. SET REBAR (SEE LEGEND) S35°48'59"E, 48.92 FEET AND 3 INCHES BELOW GROUND LEVEL.
3. SET REBAR (SEE LEGEND) S71°42'04"W, 25.34 FEET AND 3 INCHES BELOW GROUND LEVEL.

NOTES:

COMPASS DECLINATION IS 14--1/2' EAST. ALL MEASURED DISTANCES AND BEARINGS ARE TO THE CENTER OF THE OBJECT, UNLESS OTHERWISE NOTED. ALL LIVE BEARING TREES ARE PAINTED AND HAVE A B.T. TAG ATTACHED, FACING THE CORNER UNLESS OTHERWISE NOTED. ALL NEW BEARING TREES HAVE A PLASTIC WASHER (STAMPED "SURVEY MARKER DO NOT REMOVE") ATTACHED BY AN ALUMINUM NAIL TO THE SIDE CENTER OF THE TREE FOR DISTANCE MEASUREMENT, UNLESS OTHERWISE NOTED.

THIS RESTORATION WAS PERFORMED AT THE DIRECTION AND APPROVAL OF THE BENTON COUNTY SURVEYOR *glen*

REGISTERED
PROFESSIONAL
LAND SURVEYOR

2/5/25 *D. Malone*

OREGON
JANUARY 12, 1999
DAVID L. MALONE
51523

FIRM/AGENCY: BENTON COUNTY SURVEYOR'S OFFICE
ADDRESS: 360 S.W. AVERY AVE., CORVALLIS, OR 97333; PH. 541-766-6821
PRESENT: DAVID L. MALONE, P.L.S., AND IAN T. MCGUIRE, P.L.S.
EQUIPMENT: NIKON NIV03.C WITH SURVEY PRO ONBOARD.

RENEWAL DATE: 12/31/26

1971/4000
 REPAIR THIS RW 1/4 18

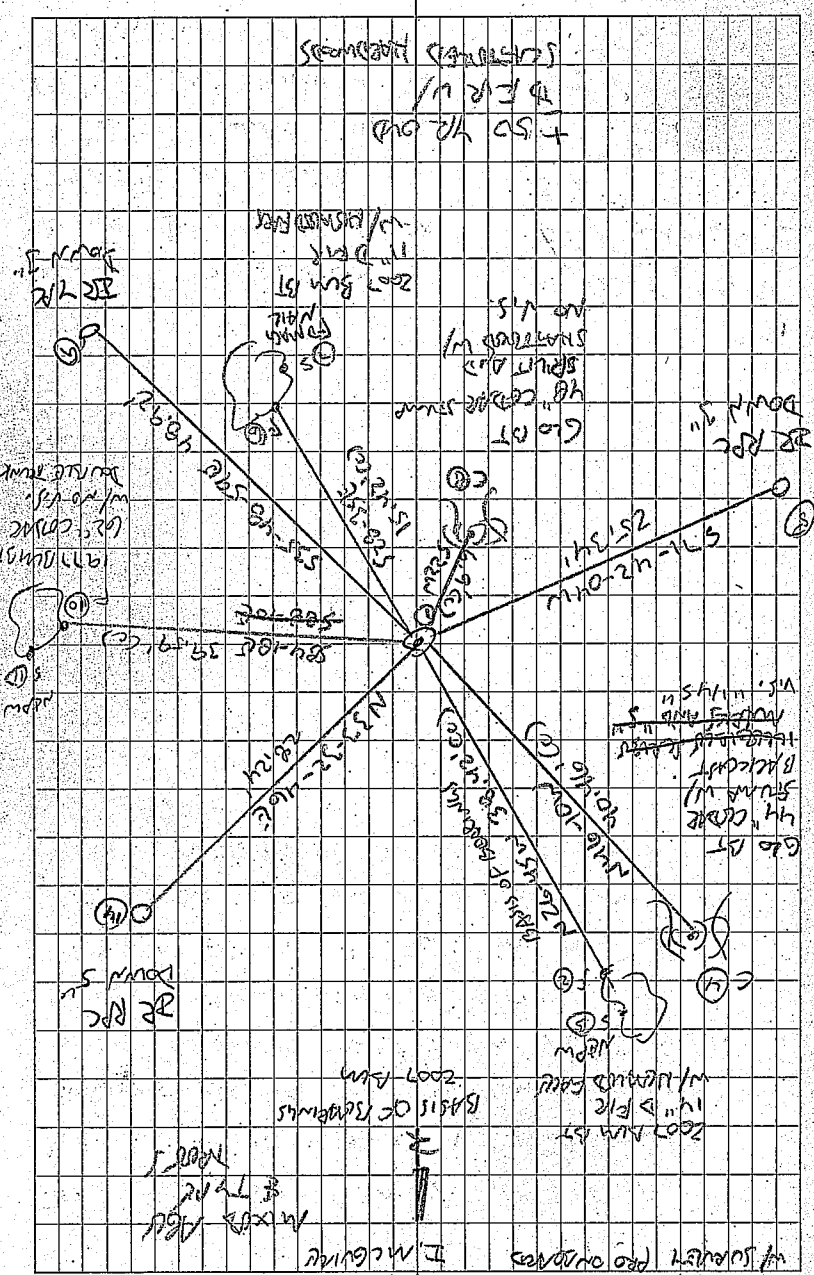
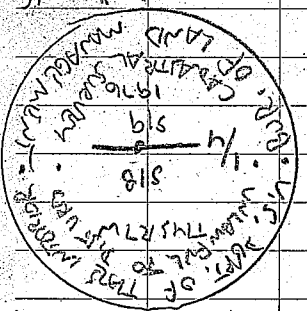
FD 3-1/4" BRASS CAP ON 2-1/2" DS
 PLANT SET & UNDISTURBED UP 11" ABOVE
 GROUND SURFACE. FOR THIS CAUSE, FD
 1" FROM RD 3" NIS, UP 10" ABOVE GROUND.

FD WHITE FLAREBRASS POST 26" SW OF
 BRASS CAP. FD BOTH 2007 SUN IS AND
 HAD IN FOR BASIS OF GENERAL FOR 2007

SUN, FD BOTH 60 BT SWAPS, FD 1977
 BLM SIG BT, FD 2 18" COARSE SWAPS, BOTTOM
 W/ NO VISUAL MARK, AT APPROXIMATE BOUNDARY
 AND DISTANCE FOR P77 SUN NIS BT, NOT
 DEFINITIVE WITHIN TOL, SET 3 NEW 180 RD

ACCESSIONS. SET 6' OCEANIC CARBONITE
 "SURVEY MARKER" POST 1' WEST, PAVED
 STOPS AROUND FROM PIPE.

DR = 5/8" x 30" DEER ROD
 YPC OR DPC = YELLOW OR RED
 PASTIC (AS MARKED)
 "VEGETION COUNTY SURVEY"
 N.E.P.U. = PLAN & REASON WITHIN
 MARKED "SURVEY MARKER"
 DO NOT REMOVE



1/29/25
 FROM NW/3C
 W SURVEY PRO OVERLAYS
 I.M.C. GUIDE
 35/59

C.S. 54
by W.C. Galloway



4 Sec. Cor. bet. Secs 18 & 19, T. 14 S. R. 7 W.
Set 1" x 40" shaft, found original stake
Cedar 36" in dia. bears N 45° W. 60, Nail N. 28° 49' W. 59 1/2
36" " " S. 25° W. 095, screw 55° 20' W. 090
Lower near corner of stone S 85° 45' W. 0505

C.S. 105
by W.C. Galloway
W.M. Patterson chn.
Apr. 16, 1946

S.W. Corner of John Robinson D.L.C. #44 T. 11 S. R. 5 W.
Set a Stone 6' x 10' x 16"
Oak 24" in dia. bears S 52° 30' E. 252 chn. SW.
24" " " S. 31° 30' W. 293 " dead
Mk. 20" " " S. 11° 20' W. 769 "

"
Apr. 17, 1946

Corner to section 14, 15, 22 & 23 T. 11 S. R. 5 W.
Set 1 1/2" Pipe 34" long
Oak Stump N 32° E. 53
" " " S. 37° E. 13 big blazes
" " " W. S. 56° 24' 133 lower blaze
36" N 70° W. 125 "
Mk. " 10" in dia. bears N 28° E. 110
" " " " " N 64° E. 177
" " " " " S. 35° E. 362
" " " " " S. 73° W. 022

"
Marion Beyerlein
April 1946

1/4 Sec. Corner bet. Secs. 22 & 23 T. 11 S. R. 5 W.
Set a flywheel 4' top (9' x 8') baffle in center, 10" under
" from Oak 16" S 42° E. 13 chn. lower blaze on stump
Mk. fir 9" in dia. bears S 76° E. 147 chn. mark on S.
" " " " " S. 25° W. 117 " " " " F.
" Oak 34" " " " S. 69° E. 560 "

C.S. 81 by
W.C.G.

Most W. S. W. Cor. of Abner Drumm Cl. 39 T. 11 S. R. 5 W.
Set a 2' x 3' x 30" iron bar, set from stone, the most E. NE cor. of Arnold
Fuller Cl. 38 and north line of Wylie's land which is 10.48 S 103° W of pipes.
The most N. NE cor. of Arnold Fuller Cl. 38.
The old fence referred to in government field notes is N. 47° 16' 50" chn.

" S. 81 by
F.M. Wilkes

Most N. N.E. Cor. of Arnold Fuller and, N.W. Cor. of Abner Drumm Cl. 39
1" pipe, set by F. Marion Wilkes about 1913 T. 11 S. R. 5 W.
Anchor post 14" N 60° E. 195
Spike, N side of 6" double cottonwood S. 45° W. 855

C.S. #209
C.C. Hanson Dec
L.A. Welfe
Doris Scheppl
6. - 48

1/4 Sec. Corner between Sec. 19, Twp 10 S, R. 6 W. & Sec. 24, Twp 10 S, R. 7 W.
3/4" Pin
Fir 18" N 9° 41' E. 803
Fir 26" S 86° 21' W. 994

1/4-Section corner between sections 18 and 19, Twp. 14 S., R. 7 W. 2578

Reestablishment by W. C. Galloway

1946

Set 1" x 40" shaft, found original stake

Cedar 36" in diam bears N 45° W

Cedar 36" in diam bears S 25° W

Lower near corner of stone S 55° 45' W

.60 chains

.095 chains

.0585 chains

Walter R. Johnson

Fd cedar 36" stump now 40" in diam bears N 45° W

Fd cedar 36", now 44" stump bears S 15° W (S 25° W)

Set 3/4"x36" I.P.

8-5-63

.60 chs

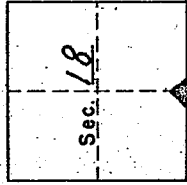
.095

2078

1-258
-29-55

Cor. No. 4-7 SEE COR. REST. No. 2579
LOCAL RECORD (CJL 7/23/90).
CORNERS OF THE CADASTRAL SURVEY GRID
T. 14S. R. 7W. Mer. ONE. State.

UNITED STATES
DEPARTMENT OF THE INTERIOR
BUREAU OF LAND MANAGEMENT



SYMBOLS

◆ Official corner found

◇ Probable corner found, authenticity doubtful.

○ Corner searched for and not found.

Reported By Walter P. Johnson
Forester
Title

Date 8-5-63

1/4 Corner common to Secs. 18 & 19 is a mound of stone, size 3 1/4' X 3 1/2' # 47
tree, rock, fire pit, (iron pipe), galvanized

MARKS:

LEGIBLE MARKS ON BEARING OBJECTS

(Healed over)		
(Healed over)		

KIND C stump
 SIZE 4 1/2" X 6 Ft.
 BEARING S 150 W
 DISTANCE 6.6 Ft.

BT TAG YES
 POSTED YES

ADDITIONAL INFORMATION

Found 44" shattered hollow butted w/nd blown C stump with healed over face

40" sawed C stump healed over face

(OVER)

BENTON COUNTY SURVEYORS OFFICE - CORNER RESTORATION

2579

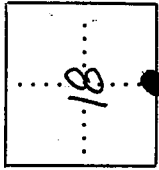
T 14 S, R 7 W, W. B. & M., BENTON COUNTY, OREGON

SECTION 18

REPORTED BY Walter R. Johnson

TITLE Forester

DATE 8-5-63



● OFFICIAL CORNER FOUND

○ CORNER SET

Y4 CORNER COMMON TO SEC. — 18 & 19
Galvanized iron pipe 3/4" x 36"

ADDITIONAL INFORMATION

Found 44" shattered hollow
butted windblown C stump
with healed over face.
40" sawed C stump, healed
over face.
from BLM records.

LEGIBLE MARKS ON BEARING OBJECTS

(Healed over)	(Healed over)	
KIND C. Stump	C. Stump	
SIZE 44" x 6'	40" x 5'	
BEARING S 15° W	N 45° W	
DISTANCE 6.6'	39.6'	
BT TAG POSTED	YES	YES

OVER

BENTON COUNTY SURVEYORS OFFICE - CORNER RESTORATION

2580

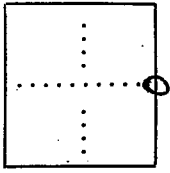
T 14 S, R 7 W, W. B. & M., BENTON COUNTY, OREGON

SECTION 18

REPORTED BY Evans

TITLE Cadastral Surveyor

DATE March 1977



● OFFICIAL CORNER FOUND

○ CORNER SET

$\frac{1}{4}$ CORNER COMMON TO SEC. 18 & 19
iron post 2 1/2" x 28" w/ brass cap
DESCRIBE

ADDITIONAL INFORMATION

44" cedar stump - N 45° W, 60 1/2' w/ "45" on blaze
48" shattered cedar stump - S 15° W, 10 1/2' w/ beveled blaze
set iron rod 1" dia. along side of iron post

SEE PG. 25 OF THE BLM FIELD NOTES IN THE T14S
37W FILE IN THE CORNER RESTORATION COR-
RESPONDENCE FILE DRAWER (CTL 7/23/90).

LEGIBLE MARKS ON BEARING OBJECTS

<u>1/4 S18</u> <u>BT</u>	<u>1/4 S19</u> <u>BT</u>	
<u>Cedar</u> <u>20"</u>	<u>Cedar</u> <u>40"</u>	
<u>BEARING</u> <u>N 45 3/4° E</u>	<u>S 83° E</u>	
<u>DISTANCE</u> <u>88 1/2'</u>	<u>60 1/2'</u>	
<u>BT TAG POSTED</u>		

OVER