

147540600

CORNER FILE TRACKING

S:\Survey Corners\CORNERS\Templates\Filetrac2.doc
10/04/2010

CORNER NUMBER
147540600

STEP	HISTORY	RESTORATION
Form Prepared, DB		
Field Inspection, DB	11/21/10	
Finish index (count unit)		
Counter Index	11/21/10	
GIS Index Form		
Checked, DB		
Form Edited, DB		
Form Signed, DB		
Authorize Payment, DB		
Archive Digital Files		
Collect Documents		
PDF File		
Copy For Filming		
Scanned (pdf to laserfiche)		
Filmed (Archived), DB		
Filed, DB		

(DB) = Entry needed in database (Access).

COMMENTS:

DATE 11/21/2016

TOWNSHIP 14 SOUTH, RANGE 7 WEST, WILLAMETTE MERIDIAN; SECTION 2 CORNER SOUTH 1/4
DONATION LAND CLAIM N/A CORNER N/ACOMMON CORNER(S):
NORTH 1/4 CORNER SECTION 11

RECORDS (INFORMATION IN BOLD ITALICS IS COUNTY STAFFS' INTERPRETATION OF THE RECORD)
BASED ON EXTENSIVE RESEARCH AND RECOVERY OF EVIDENCE, THIS OFFICE HAS DETERMINED THAT MOST GENERAL LAND OFFICE
SURVEYORS IN BENTON COUNTY MEASURED TO THE FACE OF BEARING TREES.

- [01] GENERAL LAND OFFICE (GLO) NOTES BY CHARLES M. COLLIER, D.S., DATED MAY 12, 1893. SET POST 3 FEET LONG, 3" SQUARE, 24" IN THE GROUND, MARKED "1/4S" ON NORTH FACE FROM WHICH A FIR 4" DIA BEARS S32-1/4°E, 37 LINKS (24.42 FEET) MARKED "1/4S BT"; A FIR 36" DIA BEARS N55°W, 21 LINKS (13.86 FEET) MARKED "1/4S BT".
- [02] CORNER RESTORATION LETTER FROM ARTHUR E. MOSHER, P.L.S., DATED FEBRUARY 27, 1975. I FIND THE POST ORIGINALLY SET FOR THE CORNER MISSING AND THE FOLLOWING BEARING TREES: FIR 14" DIA (GLO BT) BEARS S32°30'E, 37 LINKS (24.42 FEET), UPROOTED, SCRIBES VISIBLE; FIR 44" DIA (GLO BT) BEARS N55°W, 21 LINKS (13.86 FEET), 10 FEET HIGH, TOP BLOWN OUT, NO SCRIBES VISIBLE. SET A 1" X 24" IRON PIPE AND A 5 FOOT STEEL FENCE POST, AND MARKED THE FOLLOWING BEARING TREES: D. FIR 18" DIA BEARS S67°W, 17.5 FEET, MARKED "1/4 S11 BT"; HEMLOCK 32" DIA BEARS N44°E, 65.1 FEET, MARKED "1/4 S2 BT".
- [03] BENTON COUNTY CORNER RESTORATION NO. 2497. TRANSCRIBED FROM RECORD [02] AND MAY CONTAIN ERRORS AND/OR OMISSIONS.
- [04] BUREAU OF LAND MANAGEMENT (BLM) NOTES BY LARRY D. EVANS, CADASTRAL SURVEYOR, DATED MARCH 23, 1977. THE 1/4 SECTION CORNER PERPETUATED BY ARTHUR E. MOSHER IN 1975, MONUMENTED WITH AN IRON PIPE, 1-1/4" DIA, FIRMLY SET, PROJECTING 2" ABOVE GROUND, FROM WHICH A SHATTERED FIR STUMP 50" DIA (GLO BT) BEARS N55°W, 21 LINKS (13.86 FEET), WITH HEALED BLAZE; A ROOT HOLE (GLO BT) BEARS S32-1/4°E, 37 LINKS (24.42 FEET), WITH A DOWN FIR ALONGSIDE, 15" DIA, WITH HEALED BLAZE; A HEMLOCK 35" DIA BEARS N44°E, 100-1/2 LINKS (66.33 FEET), WITH SCRIBE MARKS "1/4 S2 BT" VISIBLE ON PARTIALLY HEALED BLAZE; A FIR 20" DIA BEARS S67°W, 27-1/2 LINKS (18.15 FEET), WITH ILLEGIBLE SCRIBE MARKS VISIBLE ON PITCHED OVER PARTIALLY HEALED BLAZE. AT THE CORNER POINT SET AN IRON POST, 28" LONG, 2-1/2" DIA, 24" IN THE GROUND, WITH BRASS CAP MARKED "T14S R7W S2 1/4 S11 1976". RESET IRON PIPE AND SET A 5 FOOT STEEL FENCE POST ALONGSIDE IRON POST.
- [05] BENTON COUNTY CORNER RESTORATION NO. 2498. TRANSCRIBED FROM RECORD [04] AND MAY CONTAIN ERRORS AND/OR OMISSIONS.
- [06] BUREAU OF LAND MANAGEMENT (BLM) NOTES BY DANNY J. NEVIN, CADASTRAL SURVEYOR, DATED OCTOBER 19, 1994. THE 1/4 SECTION CORNER MONUMENTED WITH AN IRON POST, 2-1/2" DIA, FIRMLY SET, PROJECTING 8" ABOVE GROUND, WITH BRASS CAP MARKED "T14S R7W S2 1/4 S11 1976" FORM WHICH A FIR STUB SIZE INDETERMINATE (GLO BT) BEARS N55°W, 21 LINKS (13.86 FEET), NO MARKS VISIBLE; A HEMLOCK STUMP 36" DIA BEARS N42°E, 100-1/2 LINKS (66.33 FEET), WITH SCRIBE MARKS "1/4 S2" VISIBLE ON PARTIALLY HEALED BLAZE; A FIR STUMP 20" DIA BEARS S66°W, 27-1/2 LINKS (18.15 FEET), WITH ILLEGIBLE SCRIBE MARKS VISIBLE ON PARTIALLY HEALED BLAZE. A FIR 7" DIA BEARS N20-1/2°E, 45-1/2 LINKS (30.03 FEET) MARKED "1/4 S2 BT"; A FIR 11" DIA BEARS S22°E, 47 LINKS (31.02 FEET) MARKED "1/4 S11 BT".

FIRM/AGENCY: BENTON COUNTY SURVEYOR'S OFFICE
ADDRESS: 360 S.W. AVERY AVE., CORVALLIS, OR 97333; PH. 541-766-6821
RESEARCH BY: DAVID L. MALONE, P.L.S.
DATA ENTRY BY: SAME

SEE COR. REST. No. 2497
(CAL 7/23/90)

At the quarter corner common to Sections 2 and 11, Township 14 South, Range 7 West, Willamette Meridian, Benton County, Oregon, I find the post originally set for the corner missing and the following original bearing trees:

4" Fir	S 32° 30' E	37 Links	14" - uprooted. Scribes Visible. B.L.M. yellow tag
36" Fir	N 55° W	21 Links	44"-10' high - top blown out. No scribes visible.

I set a 1"x24" iron pipe and a 5 ft. steel fence post, and marked the following new bearing trees:

18" Douglas Fir	S 67° W	17.5 feet	Mkd. 1/4 S11 BT and W.I.I. yellow tag
32" Hemlock	N 44° E	65.1 feet	Mkd. 1/4 S 2 BT and W.I.I. yellow tag

February 27, 1975


Arthur E. Mosher

Thomas L. Parsons


Steven L. Villwock

Gary T. Johnston

WILLAMETTE INDUSTRIES, INC.
DALLAS, OREGON



Arthur E. Mosher



BENTON COUNTY SURVEYORS OFFICE - CORNER RESTORATION

2407

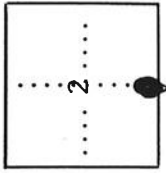
T 14S, R 7, W. B. & M., BENTON COUNTY

REPORTED BY Arthur E. Mosher

SECTION 2, 11

TITLE PLS 502

DATE Feb. 27, 1975



OFFICIAL CORNER FOUND

CORNER SET

(CAL 7/23/90)

1/4 CORNER COMMON TO SEC. 2 & 11 SET
 IS STONE, IRON ROD, IRON PIPE, BRASS CAP OR SIZE 1" X 24" IP
 OTHER

LEGIBLE MARKS ON BEARING OBJECTS

	1/4S11 BT	1/4S2 BT	
KIND	Fir	Hemlock	
SIZE	18"	32"	
BEARING	S67°W	N44E	
DISTANCE	17.5'	65.1'	
DISTANCE _{BT}			
TAG POSTED	yes	yes	

ADDITIONAL INFORMATION

Found: 4" Fir S32-30E 37 links
 14" uprooted, scribes visible with
 BIM yellow tag
 36" Fir N55°W 21 links
 44"-10' high, top blown out
 No scribes visible
 Reset with 5' steel post as witness.

