

CORNER FILE TRACKING

H:\Survey\Corners\Misc\Filetrac.doc

11/23/98

| |
|----------------------|
| CORNER NUMBER |
| 148 340 600 |

| STEP | HISTORY() | RESTORATION() |
|---------------------------|-----------|---------------|
| Form Prepared, DB | 6/9/03 | 6/9/03 |
| Field Inspection, DB | 6/17/03 | 6/17/03 |
| Form Checked, DB | 7/7/03 | 7/7/03 |
| Form Edited, DB | 7/8/03 | 7/8/03 |
| Form Signed, DB | 7/17/03 | 7/17/03 |
| Authorize Payment, DB | _____ | _____ |
| Archive Digital Files | 7/18/03 | 7/18/03 |
| Collect Documents | 7/18/03 | 7/18/03 |
| Scanned | 7/18/03 | 7/18/03 |
| Copy For Filming | 7/18/03 | 7/18/03 |
| Filed, DB | | |
| Finish index (count unit) | 6/17/03 | 6/17/03 |
| Filmed (Archived), DB | | |

(DB) = Entry needed in database (Access).

COMMENTS:

DATE 06/09/2003TOWNSHIP 14 SOUTH, RANGE 08 WEST, WILLAMETTE MERIDIAN; SECTION 04 CORNER SOUTH ¼
DONATION LAND CLAIM N/A CORNER _____**COMMON CORNER(S):**

NORTH ¼ OF SECTION 9

RECORDS (INFORMATION IN BOLD ITALICS IS COUNTY STAFFS' INTERPRETATION OF THE RECORD)

BASED ON EXTENSIVE RESEARCH AND RECOVERY OF EVIDENCE, THIS OFFICE HAS DETERMINED THAT MOST GENERAL LAND OFFICE SURVEYORS MEASURED TO THE FACE OF BEARING TREES

- [01] GENERAL LAND OFFICE (GLO) NOTES BY DENNIS HATHORN, D S , DATED JULY 3, 1856 ***SET POST. MARKED A 30" OAK N60°E 80 LKS. (52.80 FT.) AND A 12" OAK S64°E 584 LKS. (386.10 FT.).***
- [02] COUNTY SURVEY NO 299 (OLD NO 55) FIELD NOTES (FIELD BOOK 12, PAGE 13) BY W C GALLOWAY, D.C S., NO DATE GIVEN. ***SET 12 GAUGE GUN BARREL. FOUND STANDING A 30" OAK N61°E 0.80 CHNS. (52.80 FT.) AND A 12" OAK S60°E 5.85 CHNS. (386.10 FT.).***
- [03] CORNER RESTORATION BOOK NO 1, PAGE 32 BY W. C. GALLOWAY, D.C.S., DATED APRIL 3, 1912. ***SET 12 GAGUE (GAUGE) GUN BARRELL. FOUND A 30 " OAK N61°E 0.80 CHNS (52.80 FT.) STANDING AND A 12" OAK S60°E 5.85 CHNS. (386.10 FT.) STANDING ORIGINAL CORNER.***
- [04] CORNER RESTORATION NO 2657 ***TRANSCRIBED FROM RECORD [03] AND MAY CONTAIN ERRORS AND/OR OMISSIONS.***
- [05] COUNTY SURVEY NO 555 (OLD NO. 126) FIELD NOTES (FIELD BOOK 21, PAGE 55) BY W C GALLOWAY, C S , DATED JULY 11, 1916 ***GUN BBL. SET.***
- [06] BENTON COUNTY MAP NO 14-8-00003 PLATTED BY W. C. GALLOWAY, C.S., DATED APRIL 30, 1918 ***12 GAGUE BBL.. 30" OAK N61°E 0.80 CHNS. (52.80 FT.) STANDING AND A 12" OAK S60°E 5.85 CHNS. (386.10 FT.) STANDING.***

COMMENTS/LOCATION/ETC:**NOTES:**

THIS IS A MICROSOFT WORD 2000 DOCUMENT NAMED "48340600" CREATED FROM A BOILER PLATE DOCUMENT NAMED "HISTORY", WHICH HAS A STYLESHEET NAMED "CORNER" ATTACHED TO IT.

FIRM/AGENCY: BENTON COUNTY SURVEYOR'S OFFICE
ADDRESS: 360 S W AVERY AVE. CORVALLIS OR 97333; PH. 766-6821
RESEARCH BY: BERNARD S ALTENBACH, ENGINEER/SURVEY TECHNICIAN
DATA ENTRY BY: BSA

BENTON COUNTY CORNER RESTORATION FORM, PAGE 1 OF 2, 148340600R2

SEE CORNER HISTORY FORM FOR RECORDS ETC.

CORNER RESTORATION FIELD BOOK NUMBER 21 PAGE(S) 33 DATE 06/17/2003
TOWNSHIP 14 SOUTH, RANGE 8 WEST, WILLAMETTE MERIDIAN; SECTION 4 CORNER SOUTH 1/4
DONATION LAND CLAIM NONE CORNER NONE
CONDITION REPORT _____; REFERENCED OUT _____; RENEWED XX; SURVEYED IN _____

LOCATION AND COMMENTS:

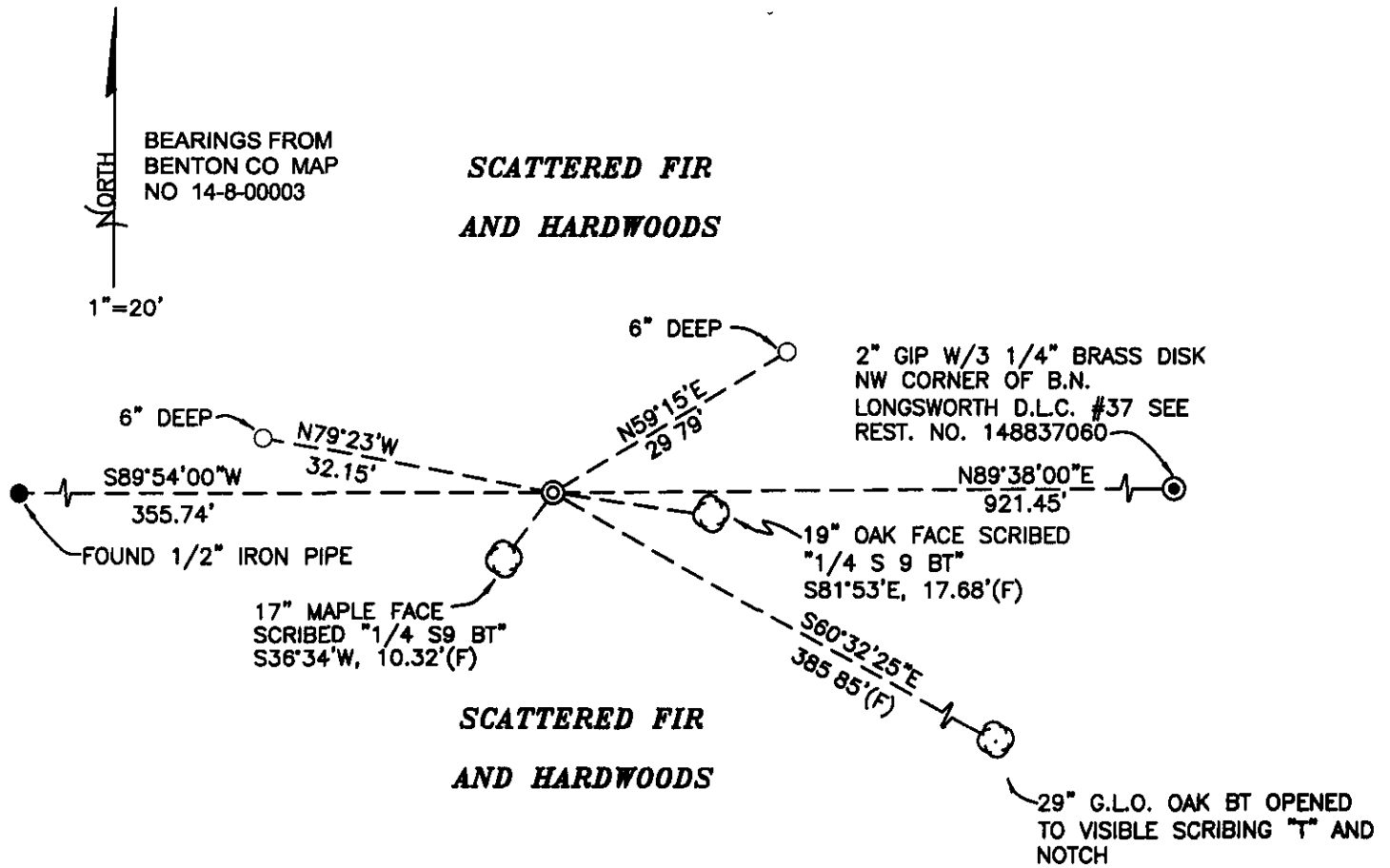
CORNER IS LOCATED IN A MIXED STAND OF CONIFER AND HARDWOODS FOREST ON A SOUTHERLY FACING SLOPE TO REACH CORNER FROM THE JUNCTION OF HIGHWAY 34 AND HAYDEN ROAD, TRAVEL WESTERLY ON HIGHWAY 34 FOR 2.36 MILES; THEN LEFT ON PRIVATE ROAD (17465 ALSEA HIGHWAY) FOR 0.40 MILES; THEN LEFT ON LOGGING SPUR (DIRT) FOR 0.22 MILES AND PARK, THEN NORTHERLY FOR ±200 FEET TO CORNER. CORNER IS POOR FOR PERMARKING AND GPS CONTROL

MONUMENTS AND ACCESSORIES FOUND (CONDITION AND SOURCE):

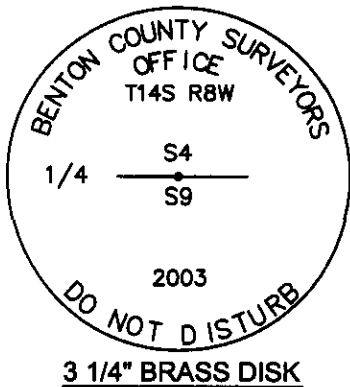
- 1 FOUND 32" LONG 12 GAGE SHOTGUN BARREL WITH CHAMBER END UP, FLUSH WITH GROUND LEVEL FOR CORNER POSITION (SET 12 GUAGE GUN BARREL PER RECORDS [02] AND [03])
(GUN BARREL SET PER RECORD [04])
(12 GUAGE BARREL PER RECORD [05]).
- 2 FOUND 1/2" IRON PIPE FLUSH WITH GROUND LEVEL, S89°54'00"W, 355.74 FEET. BASIS OF BEARING FROM BENTON COUNTY MAP NO. 14-8-00003.
(SET 1/2" IRON PIPE PER RECORD [05])
(1/2" IRON PIPE, S89°54'W, 354.94 FEET PER RECORD [06])
- 3 FOUND 29" W OAK GLO BEARING TREE, S60°32'25"E, 385.85 FEET TO ORIGINAL FACE. OPENED TREE WITH SAW AND FOUND VISIBLE SCRIBING "T" AND NOTCH SET ALUMINUM NAIL AND PLASTIC WASHER IN ORIGINAL FACE BELOW SCRIBING.
(12" OAK S64°E, 386.10 FEET PER RECORD [01]).
(FOUND 12" OAK S61°E, 386.10 FEET PER RECORDS [02] AND [03])
(12" OAK S60°E, 386.10 FEET PER RECORD [06])
- 4 FOUND 3 1/4" BRASS DISK ON 2" GIP AT THE NORTHWEST CORNER OF THE B. N. LONGSWORTH DLC NO. 37, N89°38'00"E, 921.45 FEET (SEE RESTORATION NO. 148837060).
(6" x 8" x 10" STONE, S89°48'W, 921.69 FEET PER RECORD [06])

MONUMENT SET (PROCEDURES AND DESCRIPTION):

HELD THE 12 GAGE GUN BARREL FOR THE TRUE CORNER POSITION. REMOVED GUN BARREL AND SET A 2" X 36" GALVANIZED IRON PIPE WITH A 3 1/4" BRASS DISK CONCERATED IN THE TOP, 3" ABOVE GROUND LEVEL, MARKED AS SHOWN ON PAGE 2 OF 2. RESET GUN BARREL INSIDE OF 2" GIP, 6" BELOW TOP SET 6 FOOT ORANGE CARSONITE "SURVEY MARKER" POST 1 FOOT NORTH OF NEW CORNER MONUMENT



MONUMENT DETAIL



LEGEND

- SET 5/8" X 30" REBAR WITH YELLOW PLASTIC CAP MKD "BENTON COUNTY SURVEYOR"
- FOUND MONUMENT AS NOTED
- (F) MEASUREMENT TO FACE
- (C) MEASUREMENT TO CENTER
- ⊙ GOVERNMENT MONUMENT SET AS SHOWN
- ⊙ GOVERNMENT MONUMENT FOUND AS SHOWN
- ⊙ BEARING TREE AS NOTED
- C.S.B.T COUNTY SURVEYORS BEARING TREE
- GLO GENERAL LAND OFFICE

NEW ACCESSORIES

1. SET REBAR (SEE LEGEND) 6" BELOW GROUND LEVEL, N59°15'E, 29.79 FEET
2. SET REBAR (SEE LEGEND) 6" BELOW GROUND LEVEL, N79°23'W, 32.15 FEET
3. FACED AND SCRIBED 19" OAK MKD "1/4 S 9 BT", S81°53'E, 17.6 FEET TO FACE (18.4 FEET TO CENTER). SET ALUMINUM NAIL AND PLASTIC WASHER IN BLAZE BELOW SCRIBING FOR DISTANCE AND ANGLE MEASUREMENT.
4. FACED AND SCRIBED 17" MAPLE MKD "1/4 S 9 BT", S36°34'W, 10.3 FEET TO FACE (11.0 FEET TO CENTER). SET ALUMINUM NAIL AND PLASTIC WASHER IN BLAZE BELOW SCRIBING FOR DISTANCE AND ANGLE MEASUREMENT.

NOTES

COMPASS DECLINATION IS 20° EAST. ALL MEASURED DISTANCES AND BEARINGS ARE TO THE CENTER OF THE OBJECT, UNLESS OTHERWISE NOTED. ALL BEARING TREES ARE PAINTED AND HAVE A B.T. TAG ATTACHED, FACING THE CORNER UNLESS OTHERWISE NOTED. ALL NEW BEARING TREES HAVE A PLASTIC WASHER (STAMPED "BENTON COUNTY SURVEYOR CORNER RESTORATION") ATTACHED (BY ALUMINUM NAIL) TO THE FACE, BELOW THE "BT" FOR DISTANCE AND ANGLE MEASUREMENT UNLESS OTHERWISE NOTED. THE DRAWING IS FROM AUTOCAD RELEASE 2002.

THIS RESTORATION WAS PERFORMED AT THE DIRECTION AND APPROVAL OF THE BENTON COUNTY SURVEYOR, RW

FIRM/AGENCY BENTON COUNTY SURVEYOR'S OFFICE
 ADDRESS 360 S.W. AVERY AVE. CORVALLIS OR 97333; PH. 766-6821
 PRESENT DAVID M. DEAN, P.L.S., BERNIE ALTENBACK AND SCOTT BOND, SURVEY TECHNICIAN'S

REGISTERED PROFESSIONAL LAND SURVEYOR

David M. Dean 7-17-03

OREGON
 JULY 13, 1984
 DAVID M. DEAN
 2090

RENEWAL DATE: 12/31/03

148 340600

Remnant in 1/4 T145 R8W

FD 12 GAGE CONT GUN BARREL w/CHAMBER
on TOP ± 32 INGS, FLUSH w/GROUND

LEVEL PER CS 299. HELD FOR

TRUE COR SET 2 X 36 GIP W/3/4

BRASS DISK GAV IN TOP 3 ↓ MKD

AS SHOWN SET NEW MON OVER

BBL 1/8 REMAINS COULD BE FD OF NE

GLO BT FD SE GLO BT OPENED TO VS "T"

SET 6 ORANGE CARBONITE SURVEY

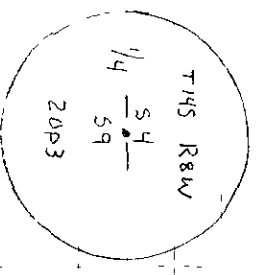
INSTR 1' NORTH

REFERENCED COR AS SHOWN

4 39-40

391 SET HIT E SIDE
DIRT RD

4N) FACE OF ORIG 12" OAK BT
VS T AND NOTCH - SET MW
& WASHER IN ORIG FACE
NOW A 29 W OAK

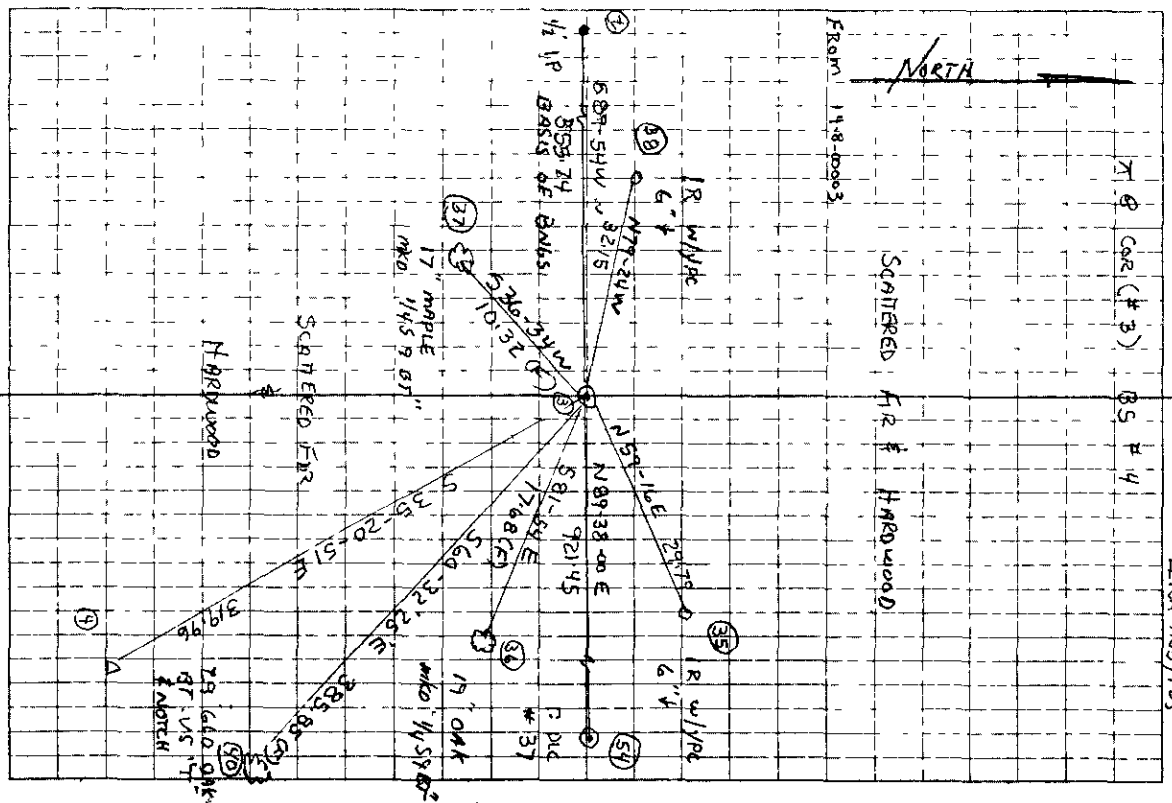


3 1/4" BRASS DISK

DEAN
ALTENBACH
BOND

6/17/03
CLEAR WARREN
85° F 29.8 Hg
LEICA 1105/795

21/33



NORTH

From 148-340603

SCATTERED AIR & HARDWOOD

SCATTERED HARDWOOD