

$\frac{1}{4}$  Corner between sections 6 & 7, T. 15 S., R. 4 W.

Reestablishment by Verle C. Moore

Found stone with x in top

Oak 33" N. 2.2

Set 4" x 4" white post next to stone on So.

2867

December, 1962

TISS RAW SEC. 6 S 1/4 COR.

FND. 4" x 6" x 14" STONE @ C.S. SCRIBED ON N'W FACE  
T A "X" SCRIBED ON TOP (COR. REST. 2067)

FND. A OAK 33" IN DIAMETER ALMOST DEAD BEARS  
NORTH 2.4' (NORTH 2.2' COR. REST. 2067) B.C.R.W. ORTAG.  
DID NOT BLADE  
SCRIBE SET  
B.C.R.W. ORTAG.

FND: A PARTIALLY ROTTED WHITE 4" x 4" POST ON S. S. 10E  
OF STONE AS PER C.S. 3713

NO OTHER BEARING OBJECTS WERE RECOVERED

SET: A 2" 1.0 x 36" LONG IRON PIPE @ A 3 1/4" BENTON

CO. BRASS CAP STAMPED AS SHOWN IN THE SAME  
POSITION AS THE RECOVERED STONE. BURIED THE  
STONE ALONGSIDE.

SET: A 5/8" x 30" REBAR @ A 7 P.C. MARKED " BENTON

COUNTY SURVEYOR " 18" BELOW SURFACE BEARS  
S 26° E 23.01'

SET: A 5/8" x 30" REBAR @ A 7 P.C. MARKED " BENTON

COUNTY SURVEYOR " 18" BELOW SURFACE BEARS

S 36° W 22.80'

SET: AN ORANGE CARSONITE " SURVEY MARKER " POST

1' S'LY

RESET WHITE 4" x 4" POST 1.1' W'LY

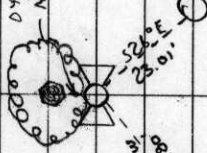
4/29

6/7/89; C.T.L. M.B. & SILVA COMP. 20° E DEC.; CLOY, COOL



PLOWED FIELD

DYING 38" OAK  
NORTH 2.4'



SET 5/8" REBAR @ CAP  
SET 5/8" REBAR @ CAP

VACANT FIELD

THE CORNER IS 4500' ± N.E. 1/4 OF OLD RIVER RD.  
(CO. RD. NO. 45070) IT MIGHT BE OK FOR A GPS STA

CAP STAMPINGS

TISS RAW W'LY

1/4 COR

56

57

1989

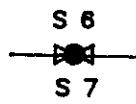
BENTON COUNTY CORNER RESTORATION FORM

3605

SECTION 6 TOWNSHIP 15 S RANGE 4 W DLC \_\_\_\_\_ CORNER S 1/4  
DATE 6/12/89 CORNER RESTORATION FIELD BOOK NUMBER 4 PAGE 29

CORNER DESIGNATION:

THE SOUTH 1/4 CORNER OF SECTION 6  
T 15 S R 4 W.



- \_\_\_\_\_ CONDITION REPORT ONLY
- \_\_\_\_\_ REFERENCED OUT
- XX RENEWED
- \_\_\_\_\_ SURVEYED IN

LOCATION AND COMMENTS:

THE CORNER IS APPROXIMATELY 1500 FEET NORTHEASTERLY OF OLD RIVER ROAD (COUNTY ROAD NO. 45070).

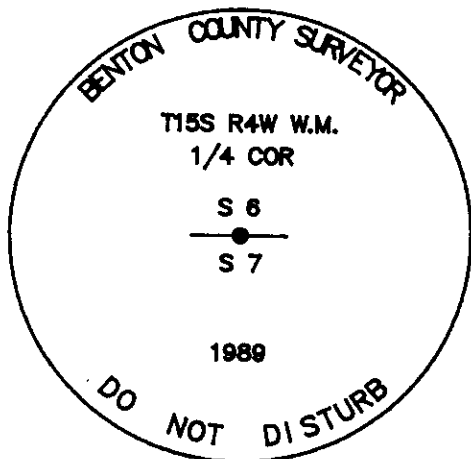
PREVIOUS RENEWALS/SURVEYS, ETC.:

CORNER RESTORATION NO. 2867 BY VERLE MOORE IN 1962.

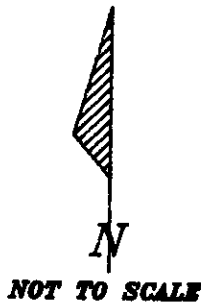
MONUMENTS AND ACCESSORIES FOUND (CONDITION AND SOURCE):

- FOUND: 4" X 6" X 14" STONE FOR THE CORNER, WITH "CS" SCRIBED ON NORTHERLY FACE AND AN "X" SCRIBED ON THE TOP (CORNER RESTORATION NO. 2867).
  - FOUND: AN OAK 33" IN DIAMETER, ALMOST DEAD, BEARS NORTH 2.4 FEET (NORTH 2.2 FEET, CORNER RESTORATION NO. 2867). DID NOT BLAZE, SCRIBE, SET B.C.B.W. OR B.T. TAG.
  - FOUND: A PARTIALLY ROTTED WHITE 4" X 4" POST ON SOUTH SIDE OF STONE AS PER COUNTY SURVEY NO. 3713.
- NO OTHER RECORD BEARING OBJECTS WERE RECOVERED.

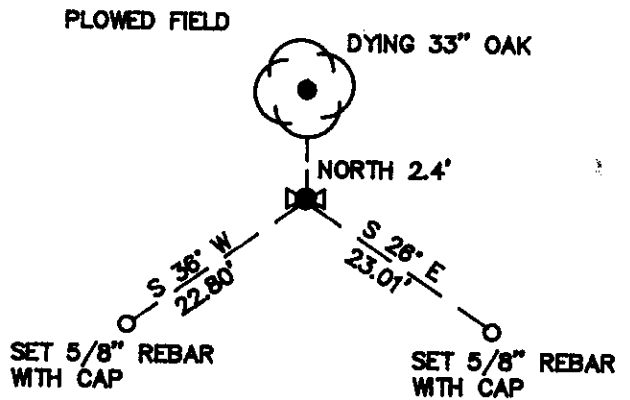
MONUMENT DETAIL



3 1/4" BRASS CAP



SKETCH



VACANT FIELD

MONUMENT SET (PROCEDURES AND DESCRIPTION):

SET: A 2" INSIDE DIAMETER X 36" LONG IRON PIPE WITH A 3 1/4" BENTON COUNTY BRASS CAP, STAMPED AS SHOWN, IN THE SAME POSITION AS THE RECOVERED STONE. BURIED THE STONE HORIZONTALLY ALONGSIDE.

NEW ACCESSORIES :

- SET: A 5/8" X 30" REBAR WITH A YELLOW PLASTIC CAP MARKED "BENTON COUNTY SURVEYOR" 18" BELOW SURFACE, BEARS S 26° E 23.01 FEET.
- SET: A 5/8" X 30" REBAR WITH A YELLOW PLASTIC CAP MARKED "BENTON COUNTY SURVEYOR" 18" BELOW SURFACE, BEARS S 36° W 22.80 FEET.
- SET: AN ORANGE CARSONITE "SURVEY MARKER" POST 1 FOOT SOUTHERLY.

NOTES:

B.C.B.W. IS A BRASS WASHER STAMPED "BENTON COUNTY SURVEYOR". COMPASS DECLINATION IS 20° EAST. ALL MEASURED DISTANCES AND COMPASS BEARINGS ARE TO THE CENTER OF THE OBJECT, UNLESS OTHERWISE NOTED.

REGISTERED  
PROFESSIONAL  
LAND SURVEYOR

*Danna L. Ingram-Fehrenbacher*

OREGON  
JULY 16, 1982  
DANNA L. INGRAM-FEHNRENBACHER  
1995

FIRM/AGENCY: BENTON COUNTY PUBLIC WORKS  
ADDRESS: 360 S.W. AVERY AVE. CORVALLIS OR. 97333; PH. 757-6821  
PARTY CHIEF: CURTIS J. LIESENFELT  
CREW: MARY BARRON  
WITNESS: