

158100500

6650

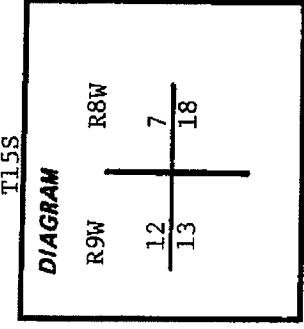
CERTIFIED RECORD OF LAND CORNER MONUMENTATION

History of original corner establishment:

Alonzo Gezner Survey approved 1893 establishes corner as common to T15S R8, R9W. He set:

- An alder post for corner from which:
- An alder 14 in. diameter bears S70°W, 36 lks.
- An alder 7 in. diameter bears N11°W, 38 lks.
- A maple 12 in. diameter bears N20°20'E, 32 lks.
- A red fir 14 in. diameter bears S32°45'E, 52 lks.

Creek bears south 0.35 links.



Description of corner evidence found:

- Found:** Bigleaf maple stump now 32" diameter bears N21°E, 21.1ft. Multiple stems now growing from stump.
- Douglas-fir snag now 43" diameter bears S33°E, 34.3 ft. Face visible. BLM tag on tree. "X" carved in bark.
- Creek running east-west bears south .5 ft.

Description of monument and accessories | established to perpetuate the original location of this corner:

I set 30-inch aluminum cap and pipe with break-away bottom, 24" in ground, marked "T15S-R9W-R8W-S7, S12, S13, S18 RLS 1050-1976-U.S. Dept. of Agriculture unlawful to disturb-Cadastral Survey-Forest Service."
MAGNET IN TOP AND BOTTOM of CAP.



Placed rock mound corner and steel post with Attn sign.

Set:

- 7" alder brs. S55°E, 38 ft., Mkd. "T15S R8W S18 Bt"
- 6" vine maple brs. S9°W, 39 ft., Mkd. "T15S R9W S13 Bt"
- 7" bigleaf maple brs. N34°E, 18.4 ft., mkd. "T15S R8W S7 Bt"
- 7" Alder brs. N5W, 41.7 ft., Mkd. "T15S R9W S12 Bt"

Washers - red band - Attn. signs on all trees.

Set 1 July, 1976



Office of..... County of.....
 State of....., I hereby certify that the within instrument was filed in this office
 for record on the..... day of....., 19.....
 by..... (COUNTY OFFICIAL)
 (DEPUTY)

Witness: H. Bishop

Form R6-7100-57 (9/71)
 Set this 1st day of July 1976

Dwight Z. Malinson

L.S.I.T. #108