

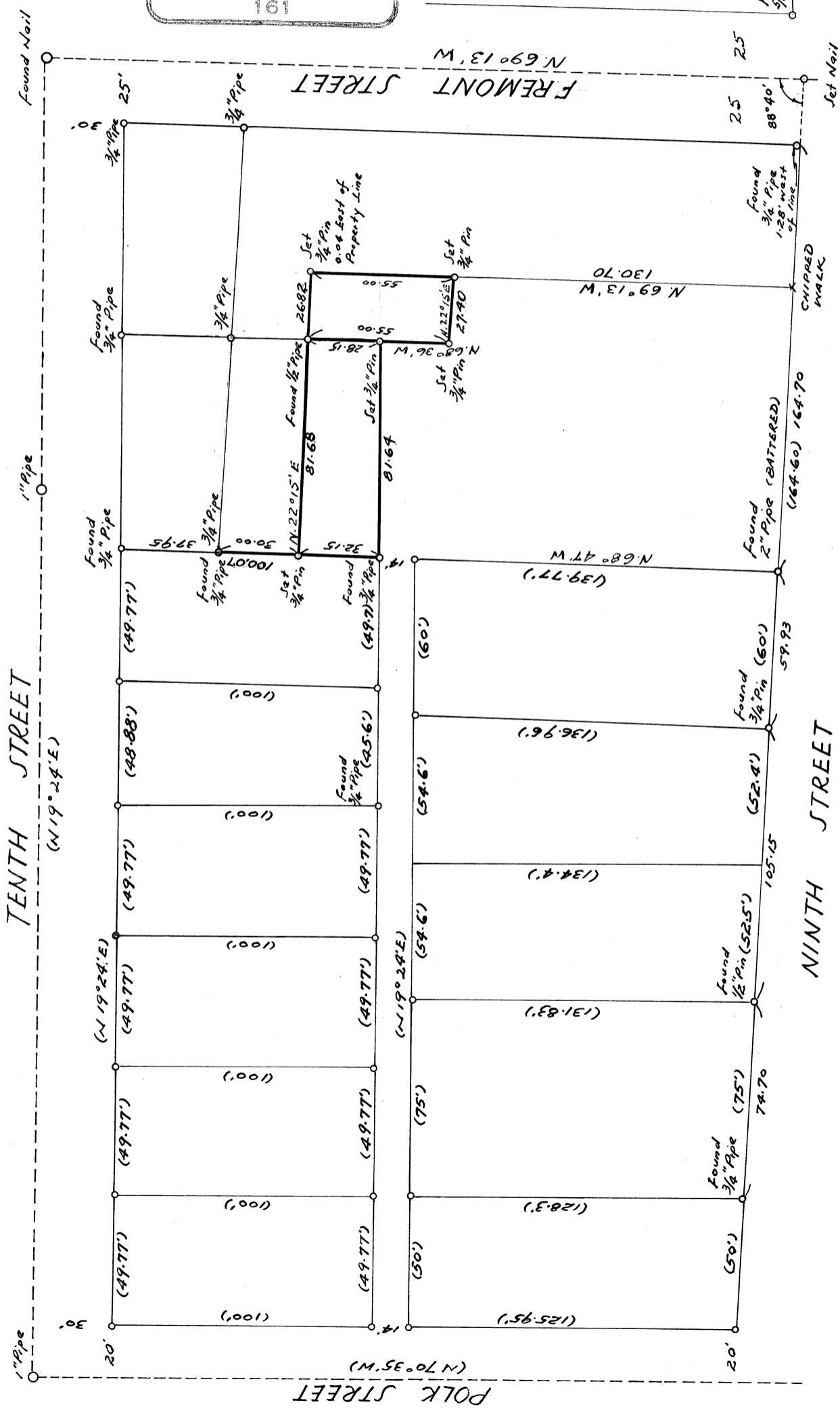
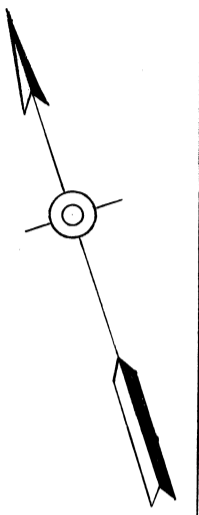

BERT A. FOLKS

WILLIAM DIXON D.L.C.#50, T.11S., R.5W., WILL. MER.
SCALE: 1"=50'-0" JUNE 9, '54.

REGISTERED
OREGON
LAND SURVEYOR

Curtis C. Hanson

NOVEMBER 9, 1945
CURTIS C. HANSON
161



TENTH STREET
(N19°24'E)

POLK STREET
(N70°35'W)

FREMONT STREET
(N69°13'W)

NINTH STREET

CHIPPED WALK

2581

C.S.H.

50-11-5

(9th & Fremont)

For Bart A. Folks

64-54


Morton
Y.C.

LINE DATE June 4, 1954 PARTY Norton

PROJECT Bert Folks

KILHAM FORM R. 172 - 1942B1

Yes



PK
Follow 1/2" Pipe
Line dist to 1/2"

77.97

Line 0.12 East
Edge Pipe. (East)
Foot edge Pipe

(Pipes Underneath
by Carpenter's
Line P.O.B. West
of Cross)

Pipes on line
from ahead

94 ft

175.00' 99.97' 50.5' 50.5' 59.90' 149.92' 418.7249' 488.500'

Fd 1/2" Pipe
Fd 1/2" Pipe
Fd 1/2" Pipe

Fd Cross
in white.

Tyler St.

Fd 1/2" Pipe.
Fd 1/2" Pipe
Fd 1/2" Pipe

Fd 3/4" Pipe

Harrison


Fd 3/4" Pipe.

6

LINE DATE June 3, 1954 PARTY Martin
XCC

PROJECT Bert Folts

KILBAM FORM 3-175 1948E1

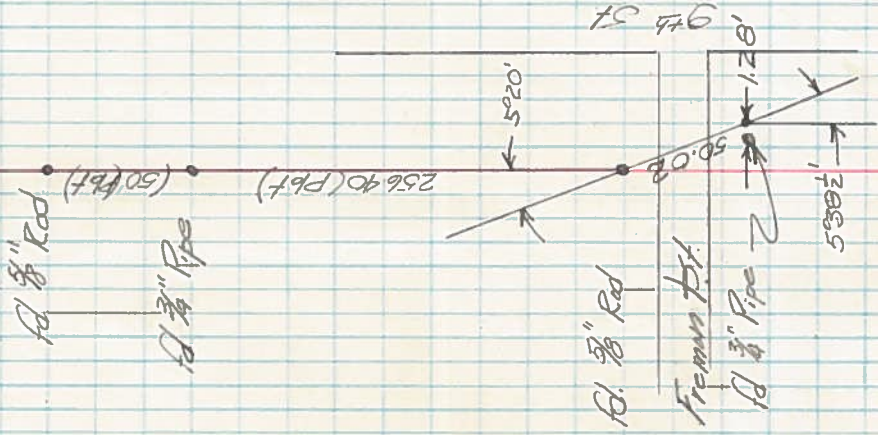


LINE DATE June 2, 1959 PARTY Marton

PROJECT Bert Folks

MECHAN FORM 3-172-1948B1

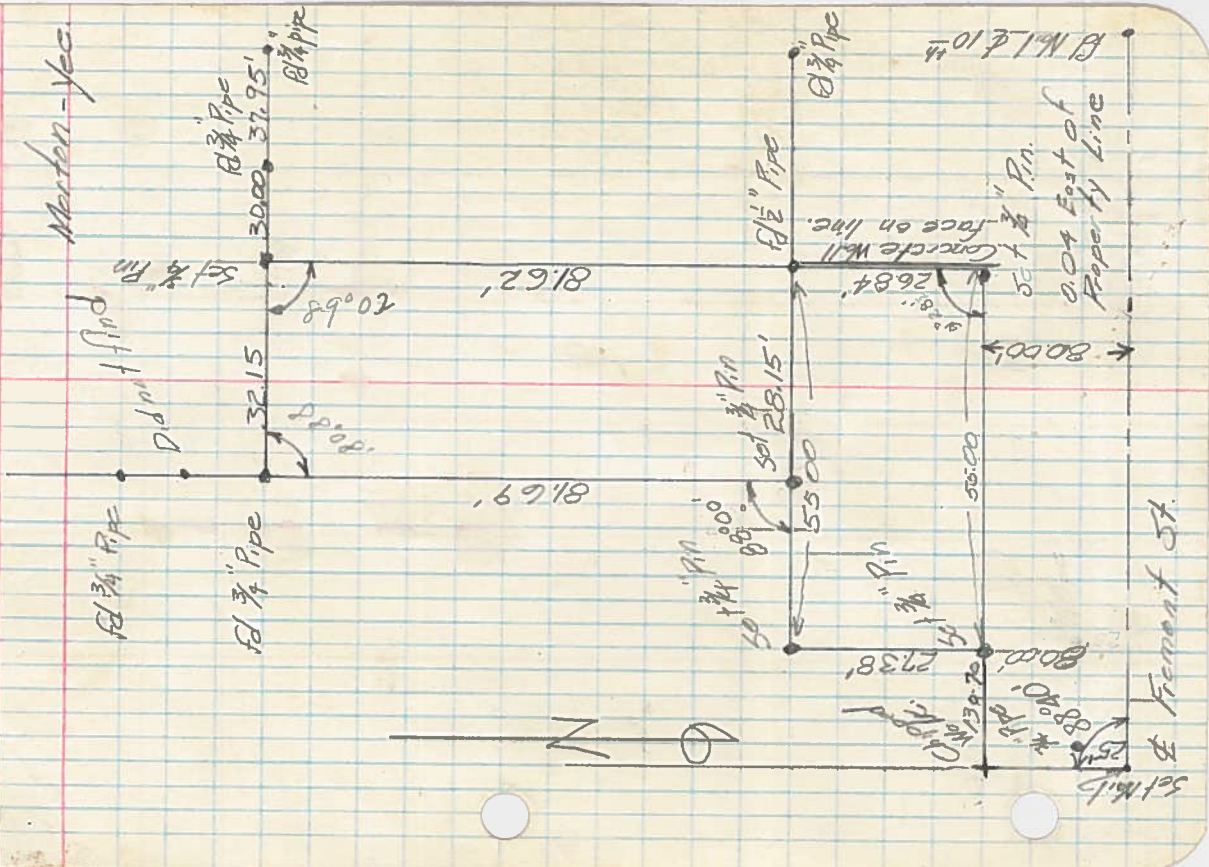
N



LINE DATE June 3, 1954 PARTY Norton - Yes

PROJECT Bert Folts

KICHAM FORM PAVE 195251



LINE DATE **2581** PARTY

PROJECT

KITAMFORM 7474-18881

