

NORM HAGNER

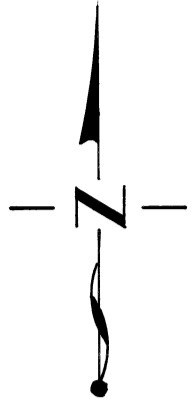
S.E. 1/4 Sec. 31, T. 10 S., R. 3 W., W. M.

Lot 5, Block 2, ROLLING GREEN

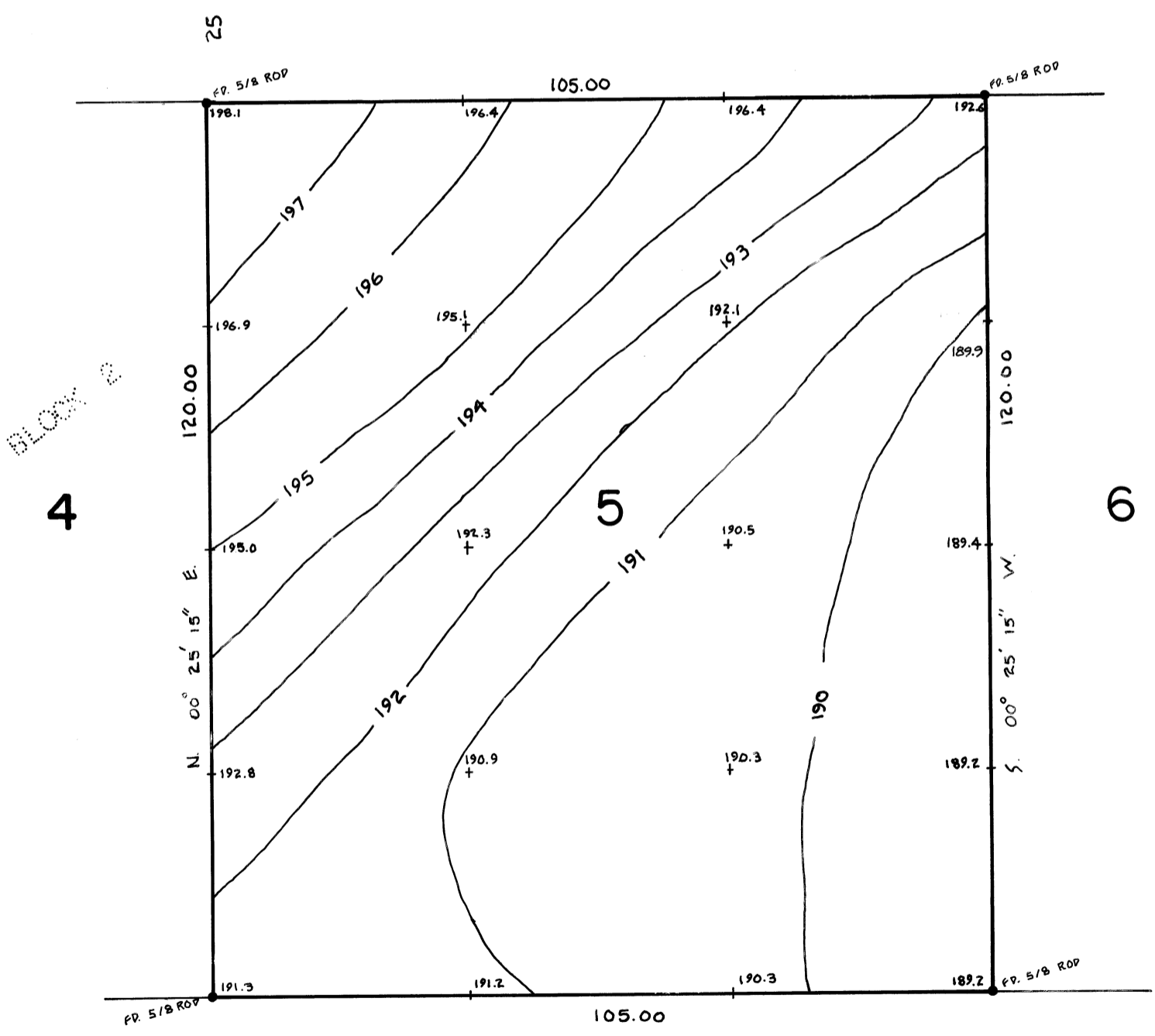
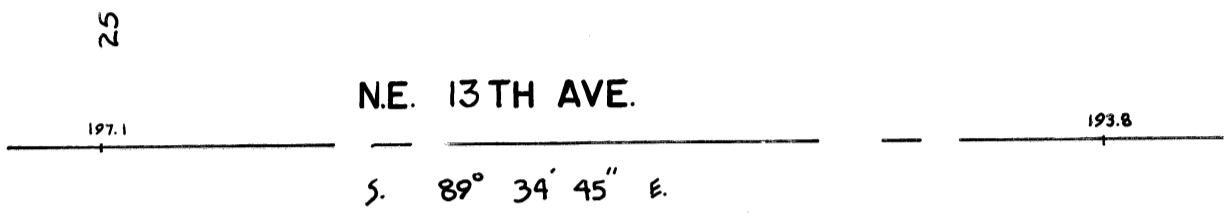
Benton County, Oregon

SCALE 1" = 20'

APRIL 17, 1978



Surveyed by Norm Hagner
 Date 4-17-78
 Elevation 203.98



REGISTERED
 PROFESSIONAL
 LAND SURVEYOR

Kenneth M. Wightman

OREGON
 JULY 27, 1970
 KENNETH M. WIGHTMAN II
 942

ELEVATIONS BASED ON
 BENTON COUNTY BENCH MARK NO. 31
 ELEVATION 203.98

